

- Legend**
- Zone
 - Lot boundary
 - Lot number
 - Hydrography
 - Highway
 - Rue
 - Street name
 - Airport Pierre-Elliott-Trudeau

The zone corresponds to a circle having a radius of 1 000 metres, extending outward from Deux-Montagnes Station, whose location has been transmitted to the Authority by the Caisse de dépôt on March 19 2020.

Location of Deux-Montagnes station
 X : 272594,536
 Y : 5045169,152
 (NAD 83 CSRS, MTM8)

Schedule B	
Date	Description

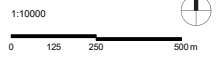
TRANSPORTATION DUES REGARDING THE RESEAU EXPRESS METROPOLITAIN REGULATION

**Schedule B
 ZONE 1 : Deux-Montagnes**

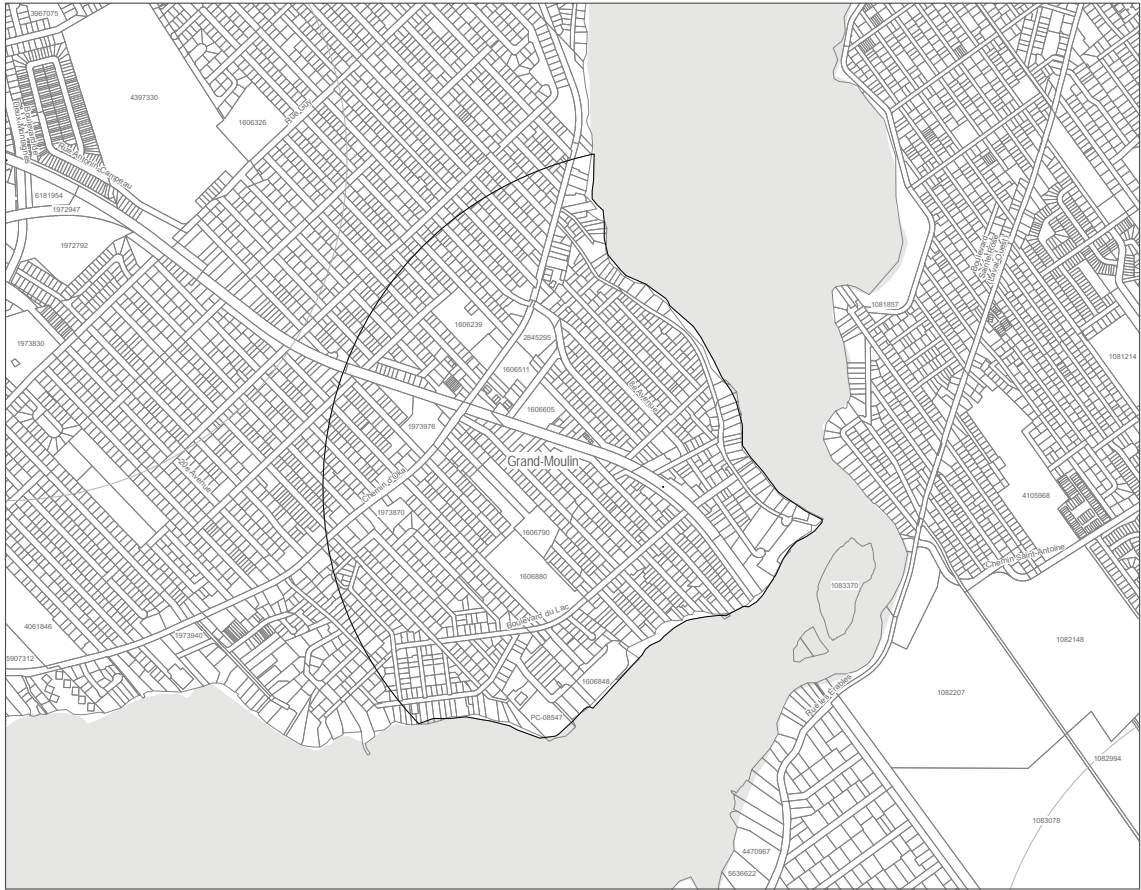
Data source: Cadastre: © Gouvernement du Québec, 2020-02-01
 REM Station: © CDPQ Intra, 2020-03-19

Projection: MTM 8 (Nad 83 CSRS)

Scale:



Format: 11x17 Sheet No: 1/26



- Legend**
- Zone
 - Lot boundary
 - 1234567 Lot number
 - Hydrography
 - Highway
 - Rue Street name
 - Aéroport Pierre-Elliott-Trudeau

The zone corresponds to a circle having a radius of 1 000 metres, extending outward from Grand-Moulin Station, whose location has been transmitted to the Authority by the Caisse de dépôt on March 19 2020.

The zone delineation is adjusted to exclude any lot from which access to the REM station in any season is not possible, on foot or by car, owing to the presence of a watercourse.

Location of Grand-Moulin station
 X: 274523.973
 Y: 5044208.702
 (NAD 83 CSRS, MTM8)

Date	Description	Version
2020-03-19	Schedule B	ed3

**TRANSPORTATION DUES
 REGARDING THE RESEAU EXPRESS
 METROPOLITAIN REGULATION**

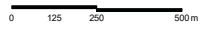
**Schedule B
 ZONE 2 : Grand-Moulin**

Date source: Cadastre © Gouvernement du Québec, 2020-03-01
 REM Stations: © CDPO-Infra, 2020-03-19

Projection: MTM 8 (Nad 83 CSRS)

Scale:

1:10000



Format	11x17	Sheet no.	226
--------	-------	-----------	-----



Legend

- Zone
- Lot boundary
- Lot number
- Hydrography
- Highway
- Street name
- Airport Pierre-Elliott-Trudeau

The zone corresponds to a circle having a radius of 1 000 metres, extending outward from Sainte-Dorothée Station, whose location has been transmitted to the Authority by the Caisse de dépôt on March 19 2020.

The zone delineation is adjusted to exclude any lot from which access to the REM station in any season is not possible, on foot or by car, owing to the presence of a watercourse.

Location of Sainte-Dorothée station
 X: 276481.822
 Y: 5042679.607
 (NAD 83 CSRS, MTM8)

Date	Description	Version
2020-03-19	Schedule B	002

TRANSPORTATION DUES REGARDING THE RÉSEAU EXPRESS MÉTROPOLITAIN REGULATION


Schedule B
 ZONE 3 : Sainte-Dorothée

Date issued: Cadastre: © Gouvernement du Québec, 2020-02-01
 REM Stations: © CDPO-Infra, 2020-03-19

Projection: MTM 8 (Nad 83 CSRS)

Scale:

1:10000



Format: 11x17 Sheet No: 3/26



Legend

- Zone
- Lot boundary
- 1234567 Lot number
- Hydrography
- Highway
- Street name
- Airport Pierre-Elliott-Trudeau

The zone corresponds to a circle having a radius of 1 000 metres, extending outward from Ile-Bigras Station, whose location has been transmitted to the Authority by the Caisse de dépôt on March 19 2020.

The zone delineation is adjusted to exclude any lot from which access to the REM station in any season is not possible, on foot or by car, owing to the presence of a watercourse.

Location of Ile-Bigras station
 X : 277249.507
 Y : 5042259.38
 (NAD 83 CSRS, MTM8)

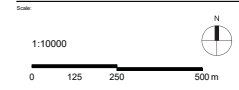
Date	Description	Version
2020-03-19	Schedule B	002

TRANSPORTATION DUES REGARDING THE RESEAU EXPRESS METROPOLITAIN REGULATION

Schedule B ZONE 4 : Ile-Bigras

Date issue: Cadastre: © Gouvernement du Québec, 2020-02-01
 REM Stations: © CDQP-Infra, 2020-03-19

Projection: MTM 8 (Nad 83 CSRS)



Format: 11x17 Sheet no.: 4206



Legend

- Zone
- Lot boundary
- Lot number
- Hydrography
- Highway
- Rue
- Street name
- Airport Pierre-Elliott-Trudeau

The zone corresponds to a circle having a radius of 1 000 metres, extending outward from Pierrefonds-Roxboro Station, whose location has been transmitted to the Authority by the Caisse de dépôt on March 19 2020.

The zone delineation is adjusted to exclude any lot from which access to the REM station in any season is not possible, on foot or by car, owing to the presence of a watercourse.

Location of Pierrefonds-Roxboro station
 X : 280433.355
 Y : 5041140.43
 (NAD 83 CSRS, MTM8)

Date	Description	Version
2020-03-19	Schedule B	edit

**TRANSPORTATION DUES
 REGARDING THE RESEAU EXPRESS
 METROPOLITAIN REGULATION**


**Schedule B
 ZONE 5 : Pierrefonds-Roxboro**

Data source: Cadastre: © Gouvernement du Québec, 2020-02-01
 REM Station: © CDPQ-Intra, 2020-03-19

Projection: MTM 8 (Nad 83 CSRS)

Scale:

1:10000



Format: 11x17 Sheet No: 5/26



Legend

- Zone
- Lot boundary
- 1234567 Lot number
- Hydrography
- Highway
- Rue
- Street name
- Airport Pierre-Elliott-Trudeau

The zone corresponds to a circle having a radius of 1 000 metres, extending outward from Sunnybrooke Station, whose location has been transmitted to the Authority by the Caisse de dépôt on March 19 2020.

The zone delineation is adjusted to exclude any lot from which access to the REM station in any season is not possible, on foot or by car, owing to the presence of a watercourse.

Location of Sunnybrooke station
 X : 282481.128
 Y : 5040471.982
 (NAD 83 CSRS, MTM8)

Date	Description	Version
2020-03-19	Schedule B	ed2

**TRANSPORTATION DUES
 REGARDING THE RESEAU EXPRESS
 METROPOLITAIN REGULATION**

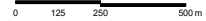
**Schedule B
 ZONE 6 : Sunnybrooke**

Data source: Cadastre: © Gouvernement du Québec, 2020-03-01
 REM Stations: © CDPQ-Infra, 2020-03-19

Projection: MTM 8 (Nad 83 CSRS)

Scale:

1:10000



Format: 11x17 Sheet no: 6/26



Legend

- Zone
- Lot boundary
- Lot number
- Hydrography
- Highway
- Rue
- Street name
- Aéroport Pierre-Elliott-Trudeau

The zone corresponds to a circle having a radius of 1 000 metres, extending outward from Bois-Franc Station, whose location has been transmitted to the Authority by the Caisse de dépôt on March 19 2020.

Location of Bois-Franc station
 X : 288203,017
 Y : 5042480,627
 (NAD 83 CSRS, MTM8)

2020-03-19	Schedule B	edit
Date	Description	Version

TRANSPORTATION DUES REGARDING THE RESEAU EXPRESS METROPOLITAIN REGULATION

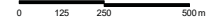
**Schedule B
 ZONE 7 : Bois-Franc**

Date source: Cadastre: © Gouvernement du Québec, 2020-02-01
 REM Stations: © CDPQ-Intra, 2020-03-19

Projection: MTM 8 (Nad 83 CSRS)

Scale:

1:10000



Format: 11x17 Sheet No: 7/26



Legend

- Zone
- Lot boundary
- Lot number
- Hydrography
- Highway
- Street name
- Airport Pierre-Elliott-Trudeau

The zone corresponds to a circle having a radius of 1 000 metres, extending outward from Du Ruisseau Station, whose location has been transmitted to the Authority by the Caisse de dépôt on March 19 2020.

Location of Du Ruisseau station
 X: 289947.773
 Y: 5043241.229
 (NAD 83 CSRS, MTM8)

Date	Signature	Version
2020-03-19	Schedule B	400

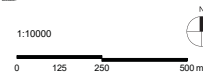
**TRANSPORTATION DUES
 REGARDING THE RESEAU EXPRESS
 METROPOLITAIN REGULATION**

**Schedule B
 ZONE B : Du Ruisseau**

Date source: Cadastre © Gouvernement du Québec, 2020-02-01
 REM Stations © CDPM-Info, 2020-03-19

Projection: MTM 8 (Nad 83 CSRS)

Scale:



Format: 11x17 Sheet no.: 826



- Legend**
- Zone
 - Lot boundary
 - Lot number
 - Hydrography
 - Highway
 - Street name
 - Airport Pierre-Elliott-Trudeau

The zone corresponds to a circle having a radius of 1 000 metres, extending outward from Montpellier Station, whose location has been transmitted to the Authority by the Caisse de dépôt on March 19 2020.

Location of Montpellier station
 X : 29 1348,818
 Y : 504 277,932
 (NAD 83 CSRS, MTM8)

Date	Description	Version
2020-03-19	Schedule B	edit

**TRANSPORTATION DUES
REGARDING THE RESEAU EXPRESS
METROPOLITAIN REGULATION**

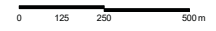
**Schedule B
ZONE 9 : Montpellier**

Date issued: Cadastre: © Gouvernement du Québec, 2020-02-01
 REM Stations: © CDPQ Intra, 2020-03-19

Projection: MTM 8 (Nad 83 CSRS)

Scale:

1:10000



Format: 11x17 Sheet No: 0/25



- Legend**
- Zone
 - Lot boundary
 - Lot number
 - Hydrography
 - Highway
 - Street name
 - Airport Pierre-Elliott-Trudeau

The zone corresponds to a circle having a radius of 1 000 metres, extending outward from Côte-de-Liesse Station, whose location has been transmitted to the Authority by the Caisse de dépôt on March 19 2020.

Location of Côte-de-Liesse station
 X: 292155.57
 Y: 5042446.395
 (NAD 83 CSRS, MTM8)

2020-02-01	Schedule B	ARJM
Date	Description	Version

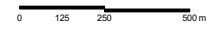
TRANSPORTATION DUES REGARDING THE RÉSEAU EXPRESS METROPOLITAIN REGULATION

**Schedule B
 ZONE 10 : Côte-de-Liesse**

Data source: Cadastre © Gouvernement du Québec, 2020-02-01
 REM Station © CDPQ-Inra, 2020-03-19

Projection: MTM 8 (Nad 83 CSRS)
 Scale:

1:10000



Format: 11x17	Sheet no: 1026
---------------	----------------



- Legend**
- Zone
 - Lot boundary
 - Lot number
 - Hydrography
 - Highway
 - Street name
 - Airport Pierre-Elliott-Trudeau

The zone corresponds to a circle having a radius of 1 000 metres, extending outward from Ville-de-Mont-Royal station, whose location has been transmitted to the Authority by the Caisse de dépôt on March 19 2020.

Location of Ville-de-Mont-Royal station
 X : 293545,809
 Y : 5041872,467
 (NAD 83 CSRS, MTM8)

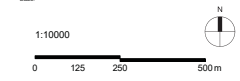
Date	Description	Version
2020-03-19	Schedule B	0002

**TRANSPORTATION DUES
 REGARDING THE RESEAU EXPRESS
 METROPOLITAIN REGULATION**

**Schedule B
 ZONE 11 : Ville-de-Mont-Royal**

Données sources : Cadastre: © Gouvernement du Québec, 2020-02-01
 REM Stations: © CDPQ-Intra, 2020-03-19

Projection: MTM 8 (Nad 83 CSRS)



Format: 11x17 Sheet No: 11/26



Legend

- Zone
- Lot boundary
- Lot number
- Hydrography
- Highway
- Street name
- Airport Pierre-Elliott-Trudeau

The zone corresponds to a circle having a radius of 1 000 metres, extending outward from Canora Station, whose location has been transmitted to the Authority by the Caisse de dépôt on March 19 2020.

Location of Canora station
 X: 204297.463
 Y: 5041562.694
 (NAD 83 CSRS, MTM8)

2020-03-19	Schedule B	ARJM
Date	Description	Version

**TRANSPORTATION DUES
 REGARDING THE RÉSEAU EXPRESS
 METROPOLITAIN REGULATION**


**Schedule B
 ZONE 12 : Canora**

Data source: Cadastre: © Gouvernement du Québec, 2020-02-01
 REM Stations: © CDPQ-Infra, 2020-03-19

Projection: MTM 8 (Nad 83 CSRS)

Scale:

1:10000



Format: 11x17 | Sheet no: 1206





Legend

- Zone
- Lot boundary
- Lot number
- Hydrography
- Highway
- Rue
- Street name
- Airport Pierre-Elliott-Trudeau

The zone corresponds to a circle having a radius of 500 metres, extending outward from McGill Station, whose location has been transmitted to the Authority by the Caisse de dépôt on March 19 2020.

Location of McGill station
 X: 299173.197
 Y: 5040286.466
 (NAD 83 CSRS, MTM8)

2020-03-19		
Date	Description	Version

**TRANSPORTATION DUES
 REGARDING THE RESEAU EXPRESS
 METROPOLITAIN REGULATION**

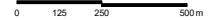
**Schedule B
 ZONE 14 : McGill**

Data source: Cadastre: © Gouvernement du Québec, 2020-02-01
 REM Stations: © CDPQ-Infra, 2020-03-19

Projection: MTM 8 (Nad 83 CSRS)

Scale:

1:10000



Format: 11x17 Sheet no.: 14/26



Legend

- Zone
- Lot boundary
- Lot number
- Hydrography
- Highway
- Rue
- Street name
- Airport Pierre-Elliott-Trudeau

The zone corresponds to a circle having a radius of 500 metres, extending outward from Gare Centrale Station, whose location has been transmitted to the Authority by the Caisse de dépôt on March 19 2020.

Location of Gare Centrale station
 X : 290558,973
 Y : 502899,1497
 (NAD 83 CSRS, MTM8)

Zone	Lot	Surface	Volume

TRANSPORTATION DUES REGARDING THE RESEAU EXPRESS METROPOLITAIN REGULATION

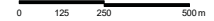
Schedule B
 ZONE 15 : Gare Centrale

Data source: Cadastre: © Gouvernement du Québec, 2020-02-01
 REM Stations: © CDPQ-Intra, 2020-03-19

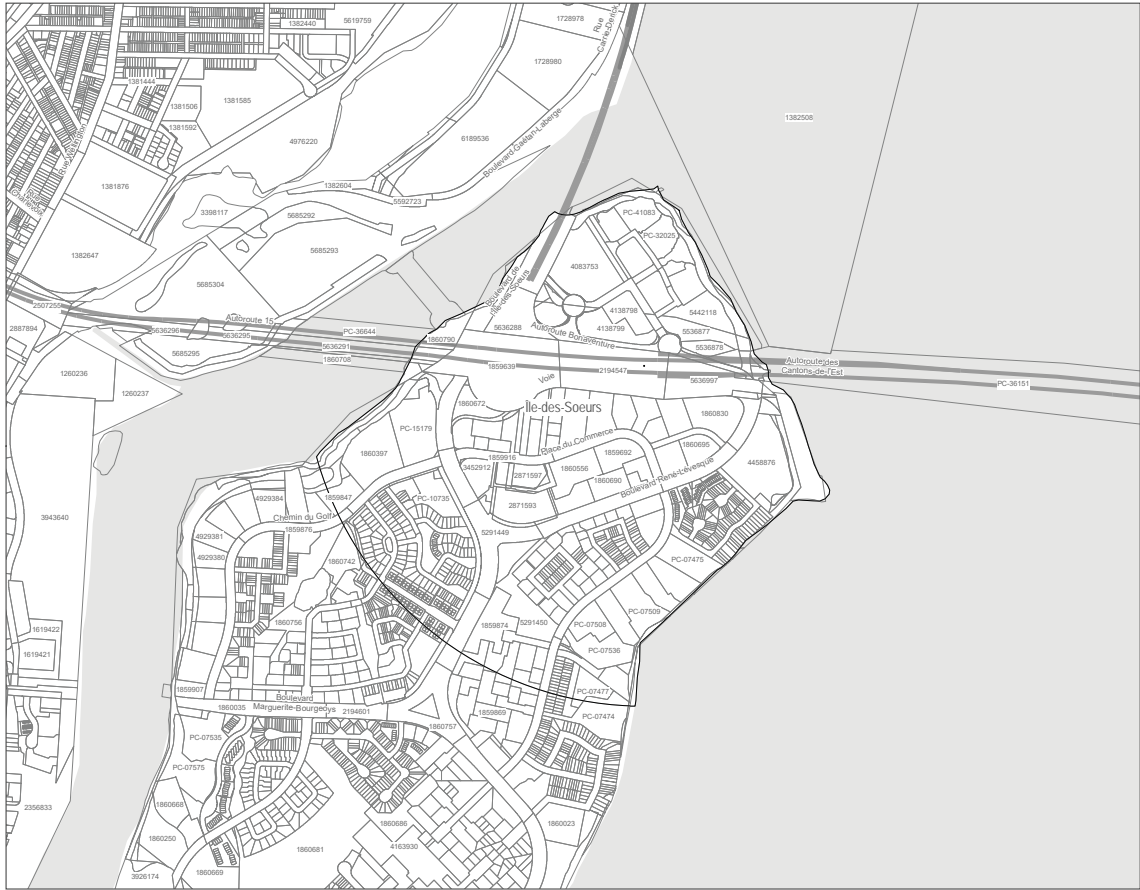
Projection: MTM 8 (Nad 83 CSRS)

Scale:

1:10000



Format: 11x17 Sheet No: 1526



- Legend**
- Zone
 - Lot boundary
 - 1234567 Lot number
 - Hydrography
 - Highway
 - Rue: Street name
 - Aéroport Pierre-Elliott-Trudeau

The zone corresponds to a circle having a radius of 1 000 metres, extending outward from Ile-des-Soeurs Station, whose location has been transmitted to the Authority by the Caisse de dépôt on March 19 2020.

The zone delineation is adjusted to exclude any lot from which access to the REM station in any season is not possible, on foot or by car, owing to the presence of a watercourse.

Location of Ile-des-Soeurs station
 X: 301766.684
 Y: 5036712.748
 (NAD 83 CSRS, MTM8)

2020-03-19		
Date	Schedule #	Version

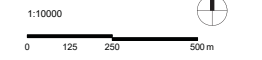
**TRANSPORTATION DUES
REGARDING THE RESEAU EXPRESS
METROPOLITAIN REGULATION**

**Schedule B
ZONE 17 : Ile-des-Soeurs**

Date issued: Cadastre: © Gouvernement du Québec, 2020-02-01
 REM Stations: © CDPQ-Intra, 2020-03-19

Projection: MTM 8 (Nad 83 CSRS)

Scale:



Format: 11x17 Sheet no.: 17/26



Legend

- Zone
- Lot boundary
- 1234567 Lot number
- Hydrography
- Highway
- Street name
- Airport Pierre-Elliott-Trudeau

The zone corresponds to a circle having a radius of 1 000 metres, extending outward from Panama Station, whose location has been transmitted to the Authority by the Caisse de dépôt on March 19 2020.

Location of Panama station
 X: 307087.368
 Y: 5036115.818
 (NAD 83 CSRS, MTM8)

Date	Description	Version
2020-03-19	Schedule B	002

**TRANSPORTATION DUES
 REGARDING THE RÉSEAU EXPRESS
 MÉTROPOLITAIN REGULATION**

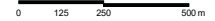
**Schedule B
 ZONE 18 : Panama**

Data source: Cadastre: © Gouvernement du Québec, 2020-02-01
 REM Stations: © CDPQ-Infra, 2020-03-19

Projection: MTM 8 (Nad 83 CSRS)

Scale:

1:10000



Format: 11x17 Sheet no: 1826





- Legend**
- Zone
 - Lot boundary
 - Lot number
 - Hydrography
 - Highway
 - Street name
 - Airport Pierre-Elliott-Trudeau

The zone corresponds to a circle having a radius of 1 000 metres, extending outward from Du Quartier Station, whose location has been transmitted to the Authority by the Caisse de dépôt on March 19 2020.

The zone delineation is adjusted to exclude any immovable in an agricultural zone within the meaning of the Act respecting the preservation of agricultural land and agricultural activities (chapter P-41.1).

Location of Du Quartier station
 X : 309995.253
 Y : 5034109.475
 (NAD 83 CSRS, MTM8)

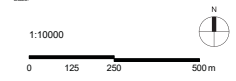
Date	Description	Version
2020-03-19	Schedule B	edit

**TRANSPORTATION DUES
 REGARDING THE RESEAU EXPRESS
 METROPOLITAIN REGULATION**

**Schedule B
 ZONE 19 : Du Quartier**

Date source: Cadastre: © Gouvernement du Québec, 2020-02-01
 REM Stations: © CDPQ-Intra, 2020-03-19

Projection: MTM 8 (Nad 83 CSRS)



Format: 11x17 Sheet No: 19/26



- Legend**
- Zone
 - Lot boundary
 - Lot number
 - Hydrography
 - Highway
 - Rue
 - Street name
 - Airport Pierre-Elliott-Trudeau

The zone corresponds to a circle having a radius of 1 000 metres, extending outward from L'Anse-à-l'Orme Station, whose location has been transmitted to the Authority by the Caisse de dépôt on March 19 2020.

Location of L'Anse-à-l'Orme station
 X : 272731,691
 Y : 502490,789
 (NAD 83 CSRS, MTM8)

Zone	Description	Date	Version

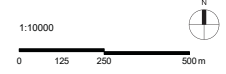
**TRANSPORTATION DUES
 REGARDING THE RESEAU EXPRESS
 METROPOLITAIN REGULATION**

**Schedule B
 ZONE 21 : L'Anse-à-l'Orme**

Date source: Cadastre: © Gouvernement du Québec, 2020-02-01
 REM Station: © CDPQ-Intra, 2020-03-19

Projection: **MTM 8 (Nad 83 CSRS)**

Scale:



Format: 11x17 Sheet No: 2106



Legend

- Zone
- Lot boundary
- 1234567 Lot number
- Hydrography
- Highway
- Rue Street name
- Airport Pierre-Elliott-Trudeau

The zone corresponds to a circle having a radius of 1 000 metres, extending outward from Kirkland Station, whose location has been transmitted to the Authority by the Caisse de dépôt on March 19 2020.

Location of Kirkland station
 X: 274649.558
 Y: 5033452.133
 (NAD 83 CSRS, MTM8)

Date	Description	Version
2024-03-19	Schedule B	001

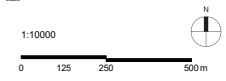
**TRANSPORTATION DUES
 REGARDING THE RESEAU EXPRESS
 METROPOLITAIN REGULATION**

Schedule B
 ZONE 22 : Kirkland

Data source: Cadastre © Gouvernement du Québec, 2020-02-01
 REM Station: © CDPQ-Infra, 2020-03-19

Projection: MTM 8 (Nad 83 CSRS)

Scale:



Format: 11x17 Sheet no.: 22/28



Legend

- Zone
- Lot boundary
- Hydrography
- Highway
- Street name
- Airport Pierre-Elliott-Trudeau

The zone corresponds to a circle having a radius of 1 000 metres, extending outward from Fairview-Pointe-Claire Station, whose location has been transmitted to the Authority by the Caisse de dépôt on March 19 2020.

Location of Fairview-Pointe-Claire station
 X : 278578,262
 Y : 5026613,903
 (NAD 83 CSRS, MTM8)

2020-03-19	Schedule B	edit
Date	Description	Version

**TRANSPORTATION DUES
REGARDING THE RESEAU EXPRESS
METROPOLITAIN REGULATION**

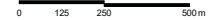
Schedule B
ZONE 23 : Fairview-Pointe-Claire

Date source: Cadastre: © Gouvernement du Québec, 2020-02-01
 REM Stations: © CDPQ Intra, 2020-03-19

Projection: MTM 8 (Nad 83 CSRS)

Scale:

1:10000



Format: 11x17

Sheet No: 2306



Legend

- Zone
- Lot boundary
- 1234567 Lot number
- Hydrography
- Highway
- Rue
- Street name
- Airport Pierre-Elliott-Trudeau

The zone corresponds to a circle having a radius of 1 000 metres, extending outward from Des Sources Station, whose location has been transmitted to the Authority by the Caisse de dépôt on March 19 2020.

Location of Des Sources station
 X: 282034,733
 Y: 5037501,283
 (NAD 83 CSRS, MTM8)

Date	Description	Version
2020-03-19 <td>Schedule B <td>001</td> </td>	Schedule B <td>001</td>	001

**TRANSPORTATION DUES
REGARDING THE RESEAU EXPRESS
METROPOLITAIN REGULATION**

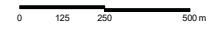
**Schedule B
ZONE 24 : Des Sources**

Date source: Cadastre: © Gouvernement du Québec, 2020-03-01
 REIM Stations: © CDPQ-Infra, 2020-03-19

Projection: MTM 8 (Nad 83 CSRS)

Scale:

1:10000



Format: 11x17 Sheet no.: 2426



Legend

- Zone
- Lot boundary
- Lot number
- Hydrography
- Highway
- Street name
- Airport Pierre-Elliott-Trudeau

The zone corresponds to a circle having a radius of 1 000 metres, extending outward from Marie-Curie station, whose location has been transmitted to the Authority by the Caisse de dépôt on March 19 2020.

Location of Marie-Curie station
 X: 284445.826
 Y: 5037861.787

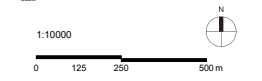
Date	Schedule #	edit
2020-03-19		

**TRANSPORTATION DUES
 REGARDING THE RÉSEAU EXPRESS
 MÉTROPOLITAIN REGULATION**

**Schedule B
 ZONE 25 : Marie-Curie**








Date: 2020-03-19
 Cadastre: © Gouvernement du Québec, 2020-02-01
 REM Stations: © CDPQ-Intra, 2020-03-19

Projection: MTM 8 (Nad 83 CSRS)





Legend

-  Zone
-  Lot boundary
-  Lot number
-  Hydrography
-  Highway
-  Street name
-  Airport Pierre-Elliott-Trudeau

The zone corresponds to a circle having a radius of 1 000 metres, extending outward from YUL-Aéroport-Montréal-Trudeau Station, whose location has been transmitted to the Authority by the Caisse de dépôt on March 19 2020.

Location of YUL-Aéroport-Montréal-Trudeau station
X : 285276.387
Y : 5035277.323

Date	Description	Version
2020-03-19	Schedule B	0002

**TRANSPORTATION DUES
REGARDING THE RÉSEAU EXPRESS
MÉTROPOLITAIN REGULATION**

**Schedule B
ZONE 26 : YUL-Aéroport-Montréal-Trudeau**

Date de mise à jour: Cadastre © Gouvernement du Québec, 2020-03-01
REM Stations © CDPQ-Infra, 2020-03-19

Projection: MTM 8 (Nad 83 CSRS)

Echelle:

1:10000

0 125 250 500 m



Format: 11x17 Sheet no.: 26/26

