



Legend

- Zone
- Lot boundary
- Lot number
- Hydrography
- Highway
- Rue Street name

The zone corresponds to a circle having a radius of 1 000 metres, extending outward from Deux-Montagnes Station, whose location is described in the reference project transmitted to the Authority by the Caisse de dépôt et placement du Québec on 23 November 2017.

Location of Deux-Montagnes Station
 X : 272545,203306
 Y : 5045191,83199
 (NAD 83, MTM8)

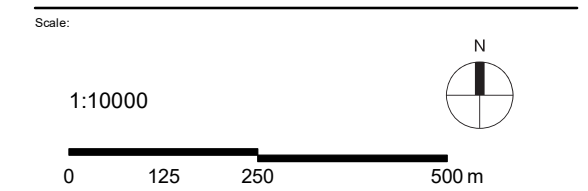
Date	Description	Version	Prepared by
18-03-19	Annex B	2	SB

Project:
BY-LAW RESPECTING TRANSPORTATION DUES REGARDING THE RÉSEAU EXPRESS MÉTROPOLITAIN

Title :
Annex B
ZONE 1: Deux-Montagnes Station

Sources:
 - Cadastre: © Gouvernement du Québec, v2017-09-28
 - REM Stations: © CDPO-Infra, reference project transmitted on 2017-11-23

Projection: MTM 8 (Nad 83)



1363486	1363493	1363521	1363522	1363523	1363524	1464802	1465123	1465588	1603486	1603487	1603488	1603489
1603490	1603491	1603492	1603493	1603494	1603496	1603497	1603498	1603499	1603500	1603501	1603502	1603503
1603504	1603505	1603507	1603508	1603509	1603510	1603511	1603512	1603513	1603525	1603526	1603527	1603528
1603529	1603530	1603531	1603533	1603534	1603536	1603537	1603538	1603539	1603540	1603580	1603581	1603582
1603585	1603586	1603587	1603588	1603589	1603590	1603591	1603592	1603593	1603594	1603595	1603596	1603597
1603598	1603599	1603600	1603601	1603602	1603603	1603604	1603605	1603606	1603608	1603609	1603610	1603611
1603612	1603613	1603614	1603615	1603616	1603617	1603618	1603619	1603620	1603621	1603622	1603623	1603624
1603625	1603626	1603627	1603628	1603629	1603630	1603631	1603632	1603633	1603634	1603635	1603636	1603637
1603638	1603639	1603640	1603641	1603642	1603643	1603644	1603645	1603646	1603647	1603648	1603649	1603650
1603651	1603655	1603656	1603659	1603660	1603661	1603662	1603663	1603664	1603667	1603668	1603676	1603677
1603682	1603683	1603704	1603707	1603712	1603721	1603723	1603724	1603725	1603727	1603728	1603729	1603730
1603731	1603736	1603737	1603738	1603739	1603740	1603741	1603742	1603764	1603765	1603766	1603787	1603788
1603789	1603790	1603792	1603793	1603794	1603795	1603796	1603797	1603801	1603802	1603803	1603804	1603805
1603806	1603807	1603808	1603809	1603810	1603838	1603839	1603840	1603891	1603892	1603893	1603894	1603895
1603896	1603897	1603898	1603899	1603900	1603901	1603902	1603903	1603904	1603905	1603906	1603907	1603908
1603909	1603910	1603911	1603912	1603913	1603914	1603915	1603916	1603917	1603918	1603926	1603927	1603928
1603929	1603930	1603931	1603938	1603939	1603940	1603941	1603942	1603943	1603944	1603945	1603946	1603947
1603948	1603949	1603950	1603954	1603955	1603975	1605829	1605830	1605831	1605832	1605845	1605850	1605851
1605852	1605896	1605897	1605898	1605899	1605900	1605902	1605903	1605904	1605905	1605906	1605907	1605908
1605913	1605915	1605918	1605919	1605939	1605940	1605941	1605942	1605943	1605944	1605945	1605946	1605949
1605950	1605954	1605955	1605956	1605957	1605958	1605959	1605960	1605961	1605962	1605964	1605965	1605966
1605967	1605968	1605969	1605970	1605971	1605972	1605973	1605974	1605975	1605976	1605977	1605978	1606041
1606042	1606043	1606044	1606045	1606046	1606047	1606048	1606049	1606050	1606051	1606052	1606053	1606054
1606055	1606057	1606059	1606061	1606062	1606063	1606064	1606065	1606066	1606067	1606068	1606080	1606081
1606082	1606083	1606084	1606085	1606086	1606087	1606088	1606089	1606091	1606137	1606149	1606150	1606151
1606152	1606153	1606154	1606155	1606158	1606160	1606161	1606165	1606166	1606167	1606168	1606169	1606170
1606171	1606172	1606173	1606174	1606175	1606176	1606177	1606178	1606179	1606182	1606183	1606184	1606185
1606186	1606187	1606188	1606189	1606190	1606191	1606192	1606193	1606194	1606195	1606196	1606197	1606198
1606199	1606200	1606201	1606202	1606203	1606204	1606205	1606206	1606207	1606208	1606209	1606210	1606211
1606214	1606215	1606217	1606218	1606219	1606220	1606221	1606222	1606223	1606224	1606229	1606230	1606231
1606232	1606233	1606286	1606287	1606289	1606290	1606293	1606294	1606295	1606296	1606298	1606299	1606300
1606301	1606302	1606303	1606304	1606305	1606306	1606307	1606308	1606309	1606310	1606311	1606313	1606314
1606315	1606316	1606318	1606319	1606320	1606321	1606322	1606323	1606324	1606325	1606326	1606327	1606328
1606329	1606330	1606331	1606332	1606383	1606384	1606386	1606387	1606388	1606389	1606390	1606391	1606392
1606393	1606394	1606395	1606396	1606397	1606399	1606400	1606401	1606402	1606403	1606405	1606406	1606407
1606408	1606409	1606411	1606412	1606413	1606414	1606417	1606418	1606419	1606420	1606421	1606422	1606423
1606425	1606427	1606428	1606429	1606430	1606431	1606432	1606433	1606435	1606436	1606437	1606438	1606439
1606440	1606443	1606446	1606447	1606914	1606918	1606927	1606937	1713340	1713372	1972502	1972503	1972504
1972505	1972513	1972514	1972516	1972517	1972518	1972519	1972520	1972521	1972522	1972523	1972524	1972525
1972527	1972528	1972529	1972530	1972531	1972532	1972533	1972534	1972535	1972536	1972537	1972538	1972539
1972540	1972541	1972542	1972543	1972544	1972545	1972546	1972547	1972548	1972549	1972550	1972551	1972552
1972553	1972554	1972555	1972556	1972557	1972558	1972559	1972560	1972561	1972562	1972563	1972564	1972565
1972566	1972567	1972568	1972569	1972571	1972572	1972573	1972574	1972575	1972576	1972577	1972578	1972579
1972580	1972581	1972582	1972583	1972584	1972585	1972586	1972587	1972588	1972589	1972590	1972591	1972593
1972594	1972595	1972596	1972597	1972598	1972599	1972600	1972601	1972602	1972603	1972604	1972605	1972606
1972607	1972608	1972609	1972610	1972611	1972612	1972613	1972614	1972616	1972617	1972618	1972619	1972620
1972621	1972622	1972623	1972624	1972625	1972627	1972628	1972629	1972630	1972631	1972632	1972633	1972634
1972635	1972636	1972638	1972639	1972640	1972641	1972642	1972643	1972644	1972645	1972646	1972647	1972649
1972650	1972651	1972652	1972653	1972654	1972655	1972656	1972657	1972658	1972660	1972661	1972662	1972663

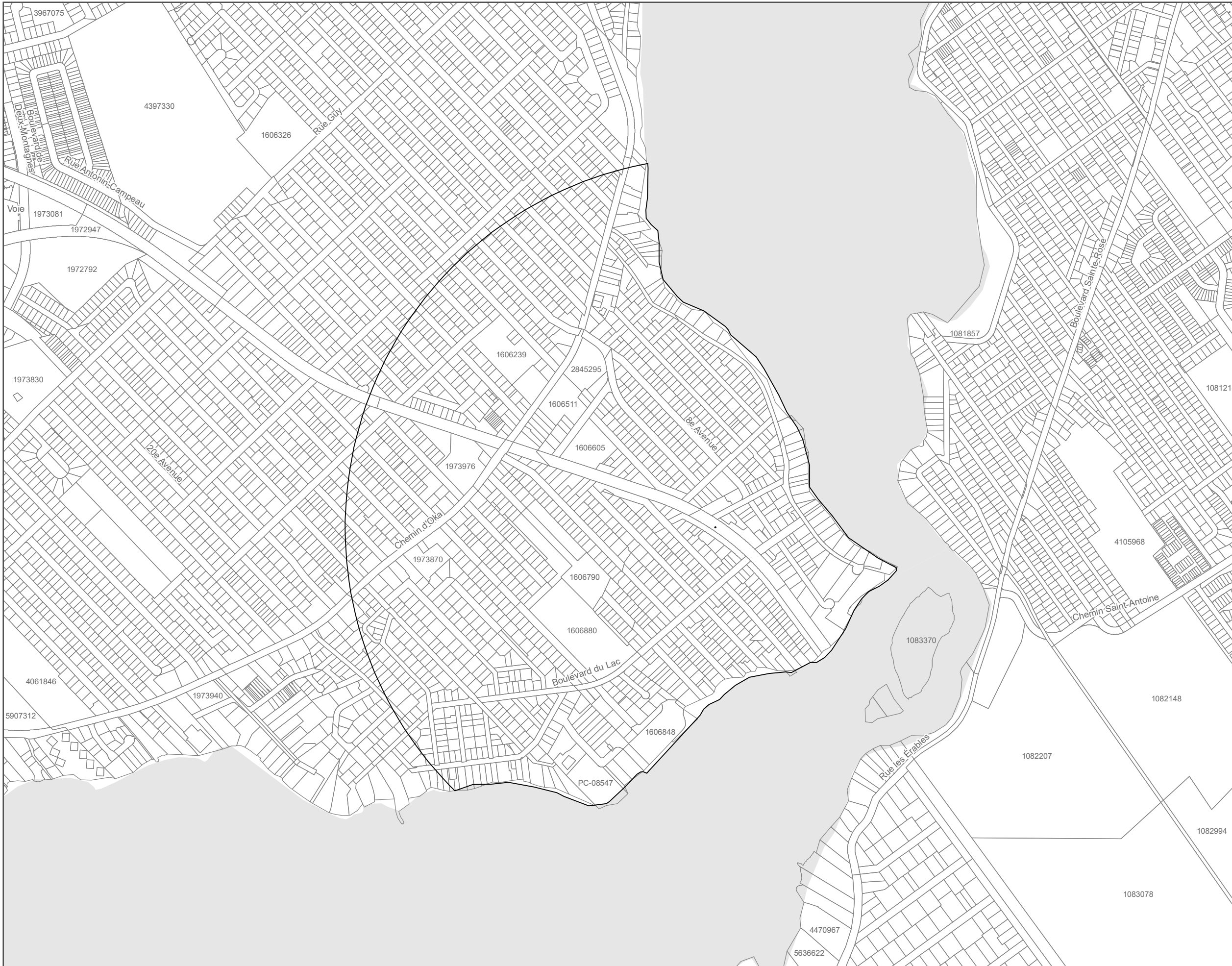
For information only, the lots that are wholly or partly situated in the zone of Deux-Montagnes Station, according to the graphic matrix of the cadastre updated on 28 September 2017, are listed in the following table.

Every lot that is wholly or partly situated in the zone at the time the permit is issued must be considered, even though it does not appear in this table. The municipality is responsible for determining whether a lot is situated in the zone, according to the most up-to-date version of the cadastre.

Whether work is subject to the transportation dues will be determined at the time the permit is issued, according to the location in the zone of the building covered by the work.

1975091	1975092	1975096	1975098	1975099	1975100	1975101	1975102	1975107	1975108	1975113	1975114	1975115
1975116	1975118	1975119	1975120	1975121	1975123	1975127	1975128	1975129	1975130	1975131	1975132	1975133
1975134	1975135	1975140	1975141	1975144	1975145	1975146	1975147	1975148	1975149	1975150	1975151	1975152
1975155	1975156	1975157	1975158	1975159	1975160	1975161	1975162	1975163	1975164	1975165	1975166	1975167
1975168	1975169	1975170	1975171	1975172	1975173	1975174	1975175	1975176	1975177	1975178	1975179	1975180
1975181	1975182	1975183	1975184	1975185	1975186	1975187	1975188	1975189	1975190	1975191	1975192	1975193
1975194	1975195	1975196	1975197	1975198	1975199	1975200	1975201	1975202	1975203	1975205	1975206	1975207
1975212	1975217	1975228	1975230	1975231	1975232	1975233	1975234	1975235	1975239	1975240	1975241	1975242
1975243	1975244	1975245	1975246	1975247	1975248	1975249	1975250	1975251	1975252	1975253	1975254	1975255
1975262	1975272	1975273	1975274	1975276	1975278	1975279	1975280	1975282	1975283	1975284	1975290	1975291
1975292	1975293	1975295	1975300	1975301	1975302	1975303	1975304	1975305	1975306	1975307	1975308	1975309
1975310	1975311	1975312	1975313	1975314	1975315	1975317	1975318	1975319	1975320	1975321	1975322	1975323
1975324	1975325	1975326	1975328	1975329	1975330	1975331	1975332	1975333	1975334	1975335	1975336	1975337
1975339	1975340	1975341	1975342	1975343	1975344	1975345	1975346	1975347	1975348	1975349	1975351	1975352
1975353	1975354	1975355	1975356	1975357	1975358	1975359	1975360	1975361	1975362	1975363	1975364	1975365
1975366	1975367	1975368	1975369	1975370	1975371	1975379	1975381	1975399	1975400	1975401	1975402	1975403
1975404	1975406	1975407	1975408	1975409	1975410	1975411	1975412	1975413	1975414	1975415	1975417	1975441
1975442	1975443	1975444	1975445	1975446	1975447	1975448	1975450	1975451	1975452	1975453	1975454	1975455
1975456	1975457	1975458	1975459	1975460	1975462	1975463	1975464	1975465	1975466	1975467	1975468	1975475
1975476	1975477	1975489	1975490	1975491	1975492	1975493	1975495	1975496	1975497	1975498	1975499	1975500
1975501	1975502	1975503	1975504	1975506	1975507	1975508	1975509	1975510	1975511	1975512	1975513	1975514
1975515	1975517	1975518	1975519	1975520	1975521	1975522	1975523	1975524	1975525	1975526	1975528	1975529
1975530	1975531	1975532	1975533	1975534	1975535	1975536	1975537	1975539	1975540	1975541	1975542	1975543
1975544	1975545	1975546	1975547	1975548	1975550	1975551	1975552	1975553	1975554	1975555	1975556	1975557
1975558	1975559	1975561	1975562	1975563	1975564	1975571	1975574	1975575	1975576	1975577	1975578	1975579
1975580	1975581	1975582	1975584	1975585	1975586	1975587	1975588	1975589	1975590	1975591	1975592	1975593
1975595	1975596	1975597	1975598	1975599	1975624	1975625	1975626	1975628	1975629	1975630	1975632	1975633
1975634	1975635	1975636	1975637	1975641	1975642	1975643	1975644	1975645	1975648	1975650	1975702	1975723
1975724	1975725	1975749	1975760	1975782	1975798	1975799	1975800	1975801	1975802	1975803	1975804	1975805
1975806	1975807	1975808	1975809	1975810	1975811	1975812	1975813	1975816	1975882	1975893	1975912	1975913
1975914	1975915	1975916	1975917	1975918	1975919	1975920	1975921	1975922	1975923	1975924	1975925	1975926
1975927	1975938	1975949	1975960	1975961	1975962	1975963	1975964	1975965	1975966	1975967	1975968	1975969
1975970	1975971	1975972	1975973	1975974	1975975	1975976	1975977	1975978	1975979	1975980	1975982	1975993
1976004	1976014	1976015	1976017	1976018	1976020	1976021	1976022	1976023	1976024	1976025	1976026	1976027
1976028	1976029	1976030	1976031	1976032	1976033	1976034	1976035	1976036	1976041	1976042	1976043	1976044
1976045	1976046	1976047	1976048	1976049	1976050	1976051	1976052	1976053	1976054	1976055	1976056	1976057
1976058	1976059	1976060	1976061	1976062	1976063	1976064	1976065	1976066	1976067	1976068	1976069	1976070
1976071	1976072	1976073	1976074	1976075	1976076	1976077	1976078	1976079	1976080	1976081	1976083	1976085
1976086	1976088	1976104	1976105	1976108	1976109	1976114	1976115	1976121	1976122	1976123	1976130	1976131
1976132	1976134	1976135	1976136	1976138	1976140	1976164	1976165	1976166	2338676	2338677	2597186	2611532
2611533	2611534	2611535	2611536	2611537	2611538	2611539	2611540	2611541	2611542	2611543	2611544	2611545
2611546	2611547	2642960	2642964	2642965	2642966	2642967	2642968	2642969	2642970	2642971	2642972	2642973
2642974	2642975	2642976	2642977	2642992	2642993	2652642	2652643	2681195	2681196	2681197	2681198	2681199
2681200	2681201	2681202	2681207	2750947	2754422	2754423	2754929	2754930	2754931	2754932	2754933	2754934
2754935	2800846	2800847	2800848	2854764	2944752	2944753	2944754	2944755	2944756	2944757	2944758	2944759
2944760	2944761	3027332	3027333	3027334	3027335	3027336	3027337	3027338	3027339	3027340	3027343	3027344
3027345	3027346	3027347	3027348	3027350	3027352	3027353	3027354	3027355	3027356	3027357	3027359	3027363
3027366	3027367	3047382	3047383	3047384	3047385	3047386	3047387	3047388	3047389	3047390	3047391	3047392
3047393	3047394	3075653	3138128	3138806	3184723	3191049	3217288	3217289	3231089	3231090	3231091	3231092

3231093	3231094	3231095	3235592	3235593	3235594	3235595	3235596	3236810	3236835	3236836	3236837	3236838
3236839	3236840	3261596	3261597	3261598	3261599	3261600	3261601	3285643	3285644	3295285	3295286	3295287
3295288	3337731	3396431	3479287	3565219	3567576	3567577	3575281	3575282	3575284	3575285	3575286	3585917
3585918	3585919	3585920	3585921	3585922	3585923	3585924	3604925	3620736	3620737	3620738	3620739	3636825
3636826	3645825	3645826	3734867	3734868	3734869	3734870	3734871	3756412	3756413	3813431	3813432	3813433
3813434	3813435	3813436	3816708	3852004	3894743	3894744	3895111	3895116	3916602	3916603	3916604	3916605
3916606	3916607	3916608	3916609	3916610	3916611	3916612	3916613	3916614	3916615	3916616	3967074	3967075
3967295	3967296	4192650	4223763	4223764	4223765	4223766	4223767	4223768	4223769	4223770	4223771	4239843
4271603	4271604	4300379	4300380	4397329	4397330	4397386	4397387	4397388	4397389	4397390	4397391	4397392
4655200	4655201	4722698	4830811	4830812	4868319	4868320	5003482	5003483	5161443	5161444	5201700	5201701
5378065	5400246	5400247	5578700	5578701	5723382	5723385	5723388	5759254	5759255	5914723	5914724	5952601
5952602	5958845	5958846	5958847	5958848	5991815	6086847	6086848	PC-08523	PC-08524	PC-08525	PC-08526	PC-08527
PC-08528	PC-08529	PC-08530	PC-08531	PC-08532	PC-08533	PC-08534	PC-08535	PC-08536	PC-08537	PC-08538	PC-08539	PC-08540
PC-08541	PC-08542	PC-08543	PC-08544	PC-08545	PC-08548	PC-08549	PC-08550	PC-08553	PC-08554	PC-08556	PC-08557	PC-08558
PC-08559	PC-12004	PC-12071	PC-12973	PC-13180	PC-13344	PC-13427	PC-14392	PC-14460	PC-14536	PC-14844	PC-15278	PC-24052
PC-25800	PC-29989	PC-30733	PC-30942	PC-34158	PC-38999							



Legend

- Zone
- Lot boundary
- Lot number
- Hydrography
- Highway
- Rue Street name

The zone corresponds to a circle having a radius of 1 000 metres, extending outward from Grand Moulin Station, whose location is described in the reference project transmitted to the Authority by the Caisse de dépôt et placement du Québec on 23 November 2017.

The zone delineation is adjusted to exclude any lot from which access to the REM station in any season is not possible, on foot or by car, owing to the presence of a watercourse.

Location of Grand Moulin Station
 X: 274503.435341
 Y : 5044220.9635
 (NAD 83, MTM8)

Date	Description	Version	Prepared by
18-03-19	Annex B	2	SB

Project:
BY-LAW RESPECTING TRANSPORTATION DUES REGARDING THE RÉSEAU EXPRESS MÉTROPOLITAIN

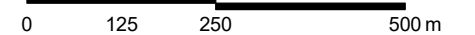
Title :
Annex B
ZONE 2: Grand Moulin Station

Sources: - Cadastre: © Gouvernement du Québec, v2017-09-28
 - REM Stations: © CDPO-Infra, reference project transmitted on 2017-11-23

Projection: MTM 8 (Nad 83)

Scale:

1:10000



Format: 11x17 Sheet no: 2/26

1604842	1604852	1604889	1604904	1604912	1604913	1604918	1604919	1604920	1604921	1604928	1604934	1604996
1604997	1605054	1605095	1605115	1605120	1605147	1605179	1605200	1605201	1605212	1605214	1605216	1605217
1605218	1605219	1605220	1605221	1605222	1605223	1605224	1605225	1605226	1605227	1605228	1605229	1605230
1605233	1605234	1605235	1605236	1605237	1605238	1605239	1605240	1605251	1605252	1605253	1605254	1605255
1605256	1605257	1605258	1605259	1605260	1605261	1605262	1605263	1605264	1605265	1605266	1605267	1605268
1605269	1605270	1605271	1605272	1605273	1605276	1605277	1605278	1605279	1605281	1605282	1605283	1605284
1605285	1605286	1605287	1605288	1605289	1605290	1605291	1605292	1605293	1605294	1605295	1605296	1605297
1605298	1605299	1605300	1605301	1605302	1605303	1605305	1605306	1605307	1605308	1605309	1605310	1605311
1605312	1605313	1605314	1605315	1605316	1605317	1605318	1605319	1605320	1605321	1605322	1605323	1605324
1605325	1605326	1605327	1605328	1605329	1605330	1605331	1605332	1605333	1605334	1605335	1605336	1605337
1605339	1605340	1605341	1605342	1605343	1605344	1605345	1605346	1605347	1605348	1605349	1605350	1605351
1605352	1605353	1605354	1605355	1605356	1605357	1605358	1605361	1605362	1605364	1605365	1605366	1605367
1605368	1605369	1605373	1605374	1605375	1605376	1605378	1605379	1605380	1605381	1605382	1605383	1605384
1605385	1605386	1605387	1605388	1605389	1605390	1605391	1605392	1605393	1605394	1605395	1605396	1605397
1605398	1605399	1605400	1605401	1605402	1605403	1605404	1605405	1605406	1605407	1605408	1605409	1605410
1605411	1605412	1605413	1605414	1605415	1605416	1605417	1605418	1605419	1605420	1605421	1605422	1605423
1605424	1605425	1605426	1605427	1605428	1605429	1605430	1605431	1605432	1605437	1605438	1605439	1605440
1605442	1605443	1605444	1605445	1605446	1605448	1605449	1605450	1605451	1605452	1605453	1605454	1605455
1605456	1605457	1605458	1605459	1605460	1605461	1605462	1605463	1605464	1605465	1605466	1605467	1605468
1605469	1605470	1605471	1605472	1605473	1605474	1605475	1605479	1605480	1605481	1605482	1605483	1605485
1605486	1605487	1605488	1605489	1605490	1605491	1605492	1605494	1605495	1605496	1605497	1605498	1605499
1605500	1605501	1605502	1605503	1605504	1605505	1605506	1605507	1605509	1605510	1605511	1605512	1605513
1605514	1605515	1605516	1605517	1605518	1605519	1605520	1605521	1605522	1605523	1605524	1605525	1605526
1605527	1605528	1605529	1605530	1605531	1605532	1605533	1605534	1605535	1605536	1605537	1605538	1605539
1605540	1605541	1605542	1605543	1605544	1605545	1605546	1605548	1605549	1605550	1605551	1605552	1605553
1605554	1605555	1605556	1605557	1605558	1605559	1605560	1605561	1605562	1605563	1605564	1605565	1605566
1605567	1605568	1605569	1605570	1605571	1605572	1605573	1605574	1605575	1605576	1605577	1605578	1605579
1605580	1605581	1605582	1605583	1605584	1605585	1605586	1605587	1605588	1605589	1605590	1605591	1605592
1605593	1605595	1605596	1605597	1605598	1605599	1605600	1605601	1605602	1605603	1605604	1605605	1605606
1605607	1605608	1605609	1605610	1605611	1605612	1605613	1605614	1605615	1605616	1605617	1605618	1605619
1605620	1605621	1605622	1605623	1605624	1605625	1605626	1605627	1605629	1605630	1605631	1605632	1605633
1605634	1605635	1605636	1605637	1605638	1605639	1605640	1605641	1605642	1605643	1605644	1605645	1605646
1605647	1605648	1605649	1605650	1605651	1605652	1605653	1605654	1605655	1605656	1605657	1605658	1605659
1605660	1605661	1605662	1605663	1605664	1605665	1605666	1605667	1605668	1605669	1605670	1605671	1605673
1605674	1605675	1605676	1605677	1605681	1605682	1605683	1605684	1605685	1605686	1605687	1605697	1605703
1605707	1605726	1605730	1605742	1605743	1605744	1605746	1605747	1605748	1605749	1605756	1605762	1605856
1605857	1605859	1605862	1605863	1605864	1605865	1605867	1605868	1605869	1605871	1605872	1605874	1605876
1605877	1605878	1605879	1605880	1605881	1605884	1605901	1605909	1605910	1605920	1605921	1605931	1605932
1605937	1605938	1605947	1605948	1605951	1605963	1605979	1605981	1605982	1605983	1605984	1605986	1605987
1605988	1605989	1605990	1605991	1605992	1605993	1605994	1605995	1605996	1605997	1605998	1605999	1606002
1606004	1606016	1606027	1606058	1606079	1606090	1606092	1606093	1606094	1606095	1606096	1606097	1606098
1606099	1606100	1606101	1606102	1606103	1606104	1606105	1606106	1606107	1606109	1606110	1606111	1606112
1606113	1606114	1606115	1606116	1606117	1606118	1606119	1606121	1606125	1606156	1606157	1606180	1606181
1606212	1606213	1606216	1606234	1606235	1606236	1606237	1606238	1606239	1606240	1606241	1606242	1606243
1606244	1606245	1606246	1606247	1606248	1606249	1606250	1606251	1606252	1606254	1606255	1606256	1606257
1606258	1606259	1606260	1606261	1606265	1606274	1606279	1606288	1606333	1606334	1606335	1606336	1606338
1606339	1606340	1606341	1606342	1606343	1606344	1606345	1606346	1606347	1606348	1606352	1606373	1606384

For information only, the lots that are wholly or partly situated in the zone of Grand-Moulin Station, according to the graphic matrix of the cadastre updated on 28 September 2017, are listed in the following table.

Every lot that is wholly or partly situated in the zone at the time the permit is issued must be considered, even though it does not appear in this table. The municipality is responsible for determining whether a lot is situated in the zone, according to the most up-to-date version of the cadastre.

Whether work is subject to the transportation dues will be determined at the time the permit is issued, according to the location in the zone of the building covered by the work.



Legend

- Zone
- Lot boundary
- Lot number
- Hydrography
- Highway
- Rue Street name

The zone corresponds to a circle having a radius of 1 000 metres, extending outward from Ste-Dorothée Station, whose location is described in the reference project transmitted to the Authority by the Caisse de dépôt et placement du Québec on 23 November 2017.

The zone delineation is adjusted to exclude any lot from which access to the REM station in any season is not possible, on foot or by car, owing to the presence of a watercourse.

Location of Ste-Dorothée Station
 X: 276480,743579
 Y : 5042680,01811
 (NAD 83, MTM8)

18-03-19	Annex B	2	SB
Date	Description	Version	Prepared by

Project:
BY-LAW RESPECTING TRANSPORTATION DUES REGARDING THE RÉSEAU EXPRESS MÉTROPOLITAIN

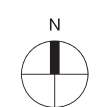
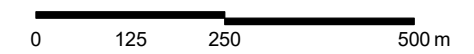
Title :
**Annex B
 ZONE 3: Ste-Dorothée Station**

Sources: - Cadastre: © Gouvernement du Québec, v2017-09-28
 - REM Stations: © CDPO-Infra, reference project transmitted on 2017-11-23

Projection: MTM 8 (Nad 83)

Scale:

1:10000



Format: 11x17 Sheet no: 3/26

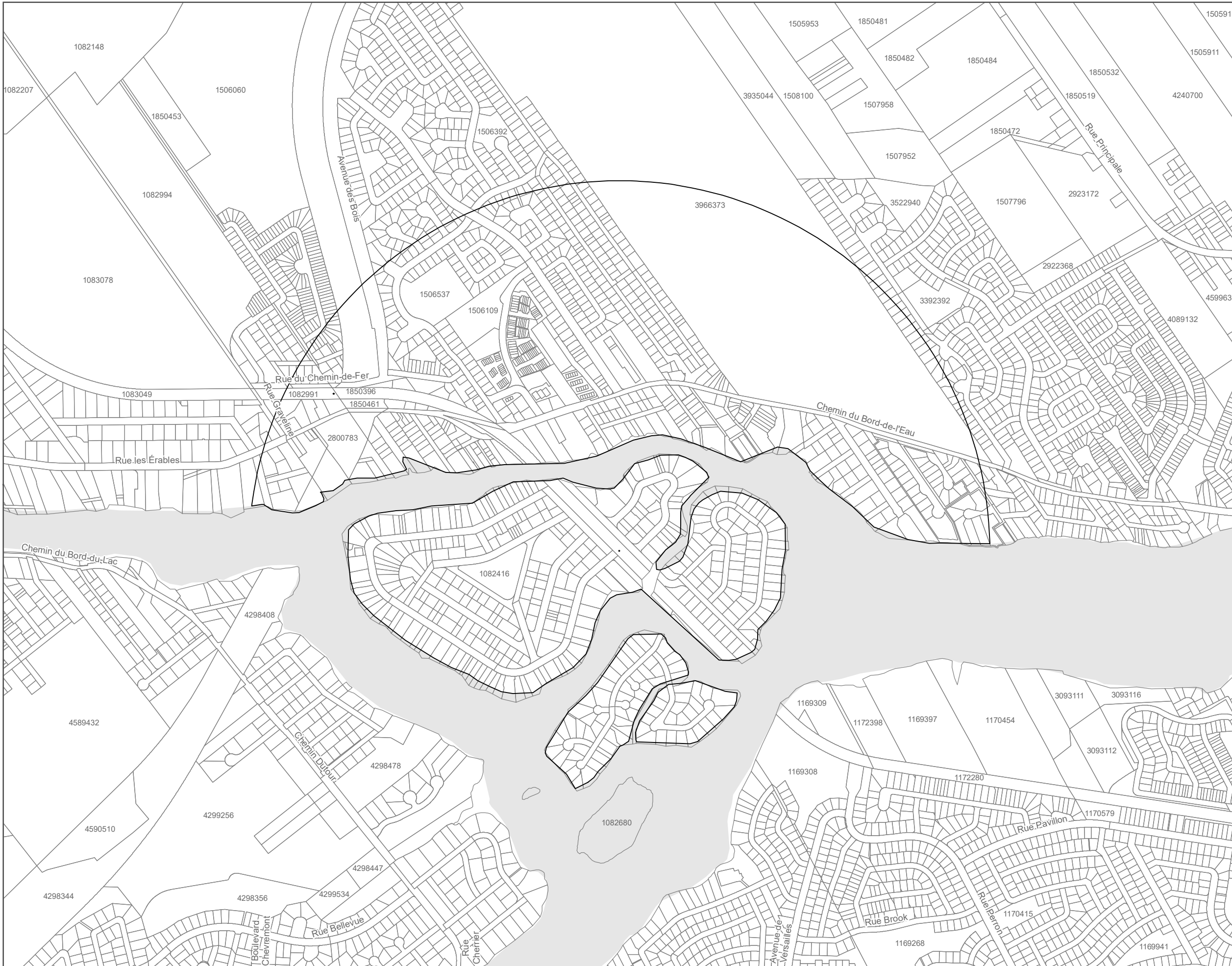
1082250	1082252	1082253	1082254	1082255	1082256	1082257	1082258	1082259	1082260	1082261	1082262	1082263
1082264	1082265	1082269	1082270	1082271	1082272	1082273	1082274	1082275	1082276	1082278	1082280	1082281
1082285	1082286	1082287	1082288	1082289	1082290	1082291	1082292	1082293	1082294	1082295	1082296	1082297
1082298	1082299	1082300	1082301	1082302	1082303	1082304	1082305	1082306	1082307	1082308	1082309	1082310
1082311	1082312	1082313	1082314	1082315	1082316	1082317	1082319	1082320	1082321	1082322	1082323	1082324
1082325	1082326	1082327	1082328	1082329	1082330	1082331	1082332	1082333	1082334	1082335	1082336	1082337
1082338	1082339	1082340	1082341	1082342	1082343	1082344	1082345	1082346	1082347	1082348	1082349	1082350
1082351	1082352	1082353	1082354	1082355	1082356	1082357	1082358	1082359	1082360	1082361	1082362	1082363
1082364	1082365	1082366	1082367	1082369	1082370	1082371	1082372	1082373	1082374	1082375	1082376	1082377
1082378	1082379	1082381	1082382	1082383	1082384	1082385	1082386	1082387	1082388	1082389	1082390	1082391
1082392	1082394	1082396	1082397	1082398	1082399	1082400	1082401	1082402	1082403	1082404	1082405	1082406
1082407	1082408	1082409	1082410	1082411	1082412	1082413	1082414	1082415	1082416	1082417	1082418	1082419
1082420	1082421	1082422	1082423	1082424	1082425	1082426	1082427	1082428	1082429	1082430	1082431	1082432
1082433	1082434	1082435	1082436	1082437	1082438	1082439	1082440	1082441	1082442	1082443	1082444	1082445
1082446	1082447	1082448	1082449	1082450	1082451	1082452	1082453	1082454	1082455	1082456	1082457	1082458
1082459	1082460	1082461	1082462	1082463	1082464	1082465	1082466	1082467	1082468	1082469	1082470	1082471
1082472	1082473	1082474	1082475	1082476	1082477	1082478	1082479	1082480	1082481	1082482	1082483	1082484
1082485	1082486	1082487	1082488	1082489	1082491	1082492	1082493	1082494	1082495	1082496	1082497	1082498
1082499	1082500	1082501	1082502	1082503	1082504	1082505	1082682	1082684	1082685	1082948	1082949	1082950
1082952	1082953	1082955	1082956	1082958	1082959	1082960	1082961	1082962	1082964	1082965	1082966	1082967
1082968	1082969	1082972	1082975	1082976	1082977	1082978	1082979	1082980	1082981	1082982	1082983	1082984
1082985	1082986	1082987	1082989	1082991	1082992	1082993	1082994	1082995	1082996	1082997	1082998	1082999
1083000	1083001	1083002	1083003	1083004	1083005	1083006	1083008	1083010	1083013	1083014	1083015	1083016
1083017	1083018	1083019	1083020	1083021	1083022	1083023	1083024	1083025	1083026	1083027	1083028	1083029
1083030	1083031	1083032	1083033	1083034	1083035	1083036	1083037	1083038	1083039	1083040	1083041	1083042
1083043	1083044	1083045	1083046	1083047	1083048	1083049	1083050	1083051	1083052	1083053	1083054	1083055
1083056	1083057	1083058	1083059	1083060	1083062	1083063	1083064	1083065	1083066	1083067	1083068	1083069
1083070	1083071	1083072	1083073	1083074	1083075	1083076	1083077	1083078	1083079	1083080	1083081	1083082
1083083	1083084	1083085	1083086	1083087	1083088	1083089	1083090	1083091	1083095	1083104	1083107	1083111
1083113	1083115	1083119	1083120	1083121	1083122	1083123	1083124	1083127	1083128	1083131	1083132	1083133
1083134	1083135	1083136	1083138	1083139	1083140	1083141	1083142	1083143	1083149	1083186	1083192	1083193
1083194	1083196	1083197	1083198	1083199	1083200	1083201	1083202	1083204	1083232	1083241	1083260	1083261
1083346	1083350	1083352	1083353	1083354	1083355	1083356	1083357	1083358	1083359	1083360	1083361	1083362
1083363	1083364	1083365	1083366	1083367	1083368	1083369	1083371	1083389	1083390	1083404	1083424	1083427
1083428	1083452	1083454	1083455	1083467	1083473	1083483	1505952	1505956	1505961	1505962	1505963	1505964
1505965	1505966	1505967	1505968	1505969	1505970	1505971	1505972	1505973	1505974	1505975	1505976	1505977
1505978	1505979	1505980	1505981	1505982	1505983	1505984	1505985	1505986	1505987	1505988	1505989	1505990
1505991	1505992	1505993	1505994	1505995	1505996	1505997	1505998	1505999	1506000	1506001	1506002	1506003
1506004	1506005	1506006	1506007	1506008	1506009	1506010	1506011	1506012	1506013	1506014	1506015	1506016
1506017	1506018	1506019	1506020	1506021	1506022	1506023	1506024	1506025	1506026	1506027	1506028	1506029
1506030	1506031	1506032	1506033	1506034	1506035	1506036	1506037	1506038	1506039	1506040	1506041	1506042
1506043	1506044	1506045	1506046	1506047	1506048	1506049	1506050	1506051	1506052	1506053	1506054	1506055
1506056	1506057	1506058	1506059	1506060	1506061	1506062	1506063	1506064	1506065	1506066	1506067	1506068
1506069	1506070	1506071	1506072	1506073	1506074	1506075	1506076	1506077	1506078	1506079	1506080	1506081
1506082	1506083	1506084	1506085	1506086	1506087	1506088	1506089	1506090	1506091	1506092	1506093	1506094
1506095	1506096	1506097	1506098	1506099	1506100	1506101	1506102	1506103	1506104	1506105	1506106	1506107
1506108	1506109	1506110	1506111	1506112	1506113	1506114	1506115	1506116	1506117	1506118	1506119	1506120

For information only, the lots that are wholly or partly situated in the zone of Ste-Dorothée Station, according to the graphic matrix of the cadastre updated on 28 September 2017, are listed in the following table.

Every lot that is wholly or partly situated in the zone at the time the permit is issued must be considered, even though it does not appear in this table. The municipality is responsible for determining whether a lot is situated in the zone, according to the most up-to-date version of the cadastre.

Whether work is subject to the transportation dues will be determined at the time the permit is issued, according to the location in the zone of the building covered by the work.

1508294	1508295	1508296	1508297	1508298	1508299	1508300	1508303	1508304	1508305	1508306	1508307	1508308
1508309	1508310	1508311	1508312	1508313	1508314	1508315	1508316	1508317	1508318	1508319	1508320	1508321
1508322	1508323	1508325	1508326	1508327	1508331	1508332	1508333	1508334	1508335	1508336	1508337	1508338
1508339	1508340	1508341	1508342	1508343	1508344	1508345	1508346	1508347	1508348	1508351	1508353	1508354
1508355	1508356	1508357	1508358	1508359	1508360	1508362	1508363	1508364	1511482	1511483	1550349	1550350
1550351	1642325	1642326	1850295	1850296	1850297	1850298	1850299	1850300	1850301	1850302	1850303	1850304
1850305	1850306	1850307	1850308	1850309	1850310	1850311	1850312	1850313	1850314	1850315	1850318	1850319
1850320	1850321	1850322	1850323	1850324	1850326	1850327	1850328	1850329	1850330	1850331	1850332	1850333
1850334	1850335	1850336	1850337	1850338	1850339	1850340	1850341	1850342	1850343	1850344	1850345	1850346
1850348	1850349	1850350	1850351	1850352	1850353	1850354	1850355	1850356	1850357	1850358	1850359	1850360
1850361	1850362	1850363	1850364	1850365	1850366	1850367	1850368	1850369	1850371	1850372	1850373	1850374
1850375	1850376	1850377	1850378	1850380	1850381	1850382	1850383	1850384	1850385	1850386	1850387	1850388
1850389	1850390	1850391	1850392	1850393	1850394	1850395	1850396	1850398	1850399	1850400	1850401	1850402
1850403	1850404	1850405	1850406	1850409	1850410	1850411	1850412	1850413	1850414	1850415	1850416	1850417
1850418	1850419	1850420	1850421	1850422	1850423	1850424	1850425	1850426	1850427	1850428	1850429	1850430
1850431	1850432	1850434	1850435	1850436	1850437	1850438	1850439	1850440	1850441	1850442	1850443	1850444
1850445	1850446	1850447	1850448	1850449	1850450	1850453	1850454	1850455	1850456	1850457	1850459	1850460
1850461	1850561	1850563	1850564	1850565	1850600	1850603	1850604	1850605	1850610	1850612	1876688	1876689
1876690	1917624	1917633	1917635	1917636	1917637	1917639	2085761	2085763	2172402	2172403	2172404	2181392
2210217	2210218	2250147	2250148	2317495	2356488	2356489	2436293	2483624	2490361	2661924	2661925	2705922
2705923	2705924	2705925	2747130	2800783	2801430	2801433	2825754	2889879	2889880	2923182	2923183	2945277
2945279	3075071	3075072	3174920	3226795	3271818	3282163	3282164	3282165	3282166	3305778	3385796	3907445
3931932	3961819	3966373	3966747	3966748	3966749	3966750	3966751	3966752	3966753	3966754	3966755	3966756
3966757	3966758	3966759	3966760	3966761	3966762	3966763	3966764	3966765	3966766	3966767	3966768	3966769
3966770	3966771	3966772	4062836	4118588	4174184	4174185	4313856	4313857	4388429	4437606	4437607	4564566
4599554	4645727	4645728	4645729	4645731	4645732	4663179	4687273	4687274	4727286	4727287	5004301	5004302
5004303	5004304	5376532	5443758	5443759	5488685	5488686	5488687	5488688	5667971	5667972	5692647	6032175
6032176	PC-05503	PC-05504	PC-05505	PC-18146	PC-24581	PC-27910	PC-29557					



Legend

- Zone
- Lot boundary
- Lot number
- Hydrography
- Highway
- Rue Street name

The zone corresponds to a circle having a radius of 1 000 metres, extending outward from Île Bigras Station, whose location is described in the reference project transmitted to the Authority by the Caisse de dépôt et placement du Québec on 23 November 2017.

The zone delineation is adjusted to exclude any lot from which access to the REM station in any season is not possible, on foot or by car, owing to the presence of a watercourse.

Location of Île Bigras Station
 X: 277251,807485
 Y : 5042256,04264
 (NAD 83, MTM8)

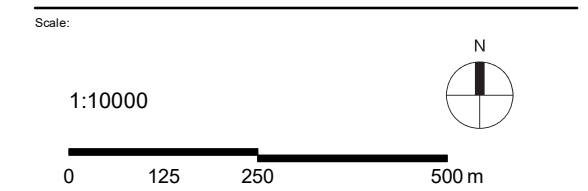
Date	Description	Version	Prepared by
18-03-19	Annex B	2	SB

Project:
BY-LAW RESPECTING TRANSPORTATION DUES REGARDING THE RÉSEAU EXPRESS MÉTROPOLITAIN

Title :
**Annex B
 ZONE 4: Île Bigras Station**

Sources:
 - Cadastre: © Gouvernement du Québec, v2017-09-28
 - REM Stations: © CDPO-Infra, reference project transmitted on 2017-11-23

Projection: MTM 8 (Nad 83)



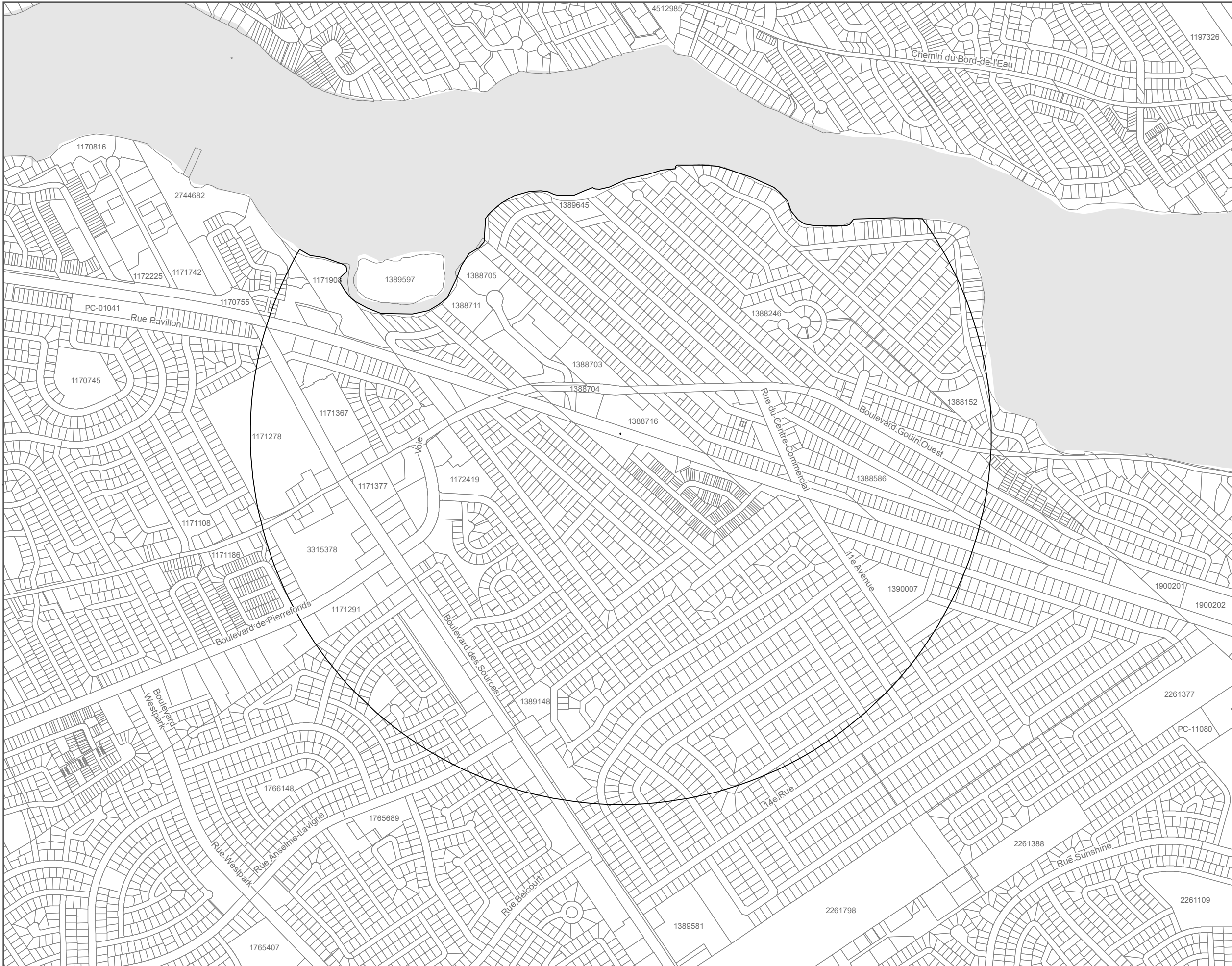
1082250	1082252	1082253	1082254	1082255	1082256	1082257	1082258	1082259	1082260	1082261	1082262	1082263
1082264	1082265	1082269	1082270	1082271	1082272	1082273	1082274	1082275	1082276	1082278	1082280	1082281
1082285	1082286	1082287	1082288	1082289	1082290	1082291	1082292	1082293	1082294	1082295	1082296	1082297
1082298	1082299	1082300	1082301	1082302	1082303	1082304	1082305	1082306	1082307	1082308	1082309	1082310
1082311	1082312	1082313	1082314	1082315	1082316	1082317	1082319	1082320	1082321	1082322	1082323	1082324
1082325	1082326	1082327	1082328	1082329	1082330	1082331	1082332	1082333	1082334	1082335	1082336	1082337
1082338	1082339	1082340	1082341	1082342	1082343	1082344	1082345	1082346	1082347	1082348	1082349	1082350
1082351	1082352	1082353	1082354	1082355	1082356	1082357	1082358	1082359	1082360	1082361	1082362	1082363
1082364	1082365	1082366	1082367	1082369	1082370	1082371	1082372	1082373	1082374	1082375	1082376	1082377
1082378	1082379	1082381	1082382	1082383	1082384	1082385	1082386	1082387	1082388	1082389	1082390	1082391
1082392	1082394	1082396	1082397	1082398	1082399	1082400	1082401	1082402	1082403	1082404	1082405	1082406
1082407	1082408	1082409	1082410	1082411	1082412	1082413	1082414	1082415	1082416	1082417	1082418	1082419
1082420	1082421	1082422	1082423	1082424	1082425	1082426	1082427	1082428	1082429	1082430	1082431	1082432
1082433	1082434	1082435	1082436	1082437	1082438	1082439	1082440	1082441	1082442	1082443	1082444	1082445
1082446	1082447	1082448	1082449	1082450	1082451	1082452	1082453	1082454	1082455	1082456	1082457	1082458
1082459	1082460	1082461	1082462	1082463	1082464	1082465	1082466	1082467	1082468	1082469	1082470	1082471
1082472	1082473	1082474	1082475	1082476	1082477	1082478	1082479	1082480	1082481	1082482	1082483	1082484
1082485	1082486	1082487	1082488	1082489	1082491	1082492	1082493	1082494	1082495	1082496	1082497	1082498
1082499	1082500	1082501	1082502	1082503	1082504	1082505	1082506	1082507	1082508	1082509	1082510	1082511
1082512	1082513	1082514	1082515	1082516	1082517	1082518	1082519	1082520	1082521	1082522	1082523	1082524
1082525	1082526	1082527	1082528	1082529	1082530	1082531	1082532	1082533	1082534	1082535	1082536	1082537
1082538	1082539	1082540	1082541	1082542	1082543	1082544	1082545	1082546	1082547	1082548	1082549	1082550
1082551	1082552	1082553	1082554	1082555	1082556	1082557	1082558	1082559	1082560	1082561	1082562	1082563
1082564	1082565	1082566	1082567	1082570	1082571	1082572	1082573	1082574	1082575	1082576	1082577	1082578
1082579	1082580	1082581	1082582	1082583	1082584	1082585	1082586	1082587	1082588	1082589	1082590	1082591
1082592	1082593	1082594	1082595	1082596	1082597	1082598	1082599	1082600	1082601	1082602	1082603	1082604
1082605	1082606	1082607	1082608	1082609	1082610	1082611	1082612	1082613	1082614	1082615	1082616	1082617
1082618	1082619	1082620	1082621	1082622	1082623	1082624	1082625	1082626	1082627	1082628	1082629	1082630
1082631	1082632	1082633	1082634	1082635	1082636	1082637	1082638	1082639	1082640	1082641	1082642	1082643
1082644	1082646	1082647	1082648	1082649	1082650	1082651	1082652	1082653	1082654	1082655	1082656	1082657
1082658	1082659	1082660	1082661	1082662	1082663	1082664	1082665	1082666	1082667	1082669	1082672	1082673
1082674	1082675	1082676	1082677	1082678	1082679	1082948	1082949	1082950	1082953	1082955	1082956	1082958
1082959	1082972	1082975	1082987	1082989	1082991	1082992	1082993	1082998	1083000	1083001	1083002	1083006
1083008	1083010	1083023	1083024	1083035	1083036	1083037	1083038	1083039	1083040	1083041	1083042	1083043
1083044	1083045	1083047	1083048	1083050	1083346	1083350	1083371	1083389	1083390	1083404	1083424	1083427
1083428	1083452	1083454	1083455	1083467	1083473	1083475	1083476	1083483	1505952	1505956	1505961	1505962
1505973	1505975	1505977	1505978	1505984	1505991	1505992	1505993	1505994	1505995	1505996	1506006	1506009
1506010	1506011	1506012	1506013	1506014	1506015	1506016	1506017	1506018	1506019	1506020	1506021	1506022
1506023	1506024	1506025	1506026	1506027	1506028	1506029	1506030	1506031	1506032	1506033	1506034	1506035
1506036	1506037	1506038	1506039	1506040	1506041	1506042	1506043	1506044	1506045	1506046	1506047	1506048
1506049	1506050	1506051	1506052	1506053	1506054	1506055	1506056	1506057	1506058	1506061	1506062	1506063
1506064	1506065	1506066	1506067	1506068	1506069	1506070	1506071	1506072	1506073	1506074	1506075	1506076
1506077	1506078	1506079	1506080	1506081	1506082	1506083	1506084	1506085	1506086	1506087	1506088	1506089
1506090	1506091	1506092	1506093	1506094	1506095	1506096	1506097	1506098	1506099	1506100	1506101	1506102
1506103	1506104	1506105	1506106	1506107	1506109	1506110	1506111	1506112	1506113	1506114	1506115	1506116
1506117	1506118	1506119	1506120	1506121	1506122	1506123	1506127	1506134	1506152	1506163	1506174	1506195
1506206	1506207	1506218	1506229	1506240	1506251	1506262	1506273	1506285	1506317	1506319	1506320	1506321

For information only, the lots that are wholly or partly situated in the zone of Île Bigras Station, according to the graphic matrix of the cadastre updated on 28 September 2017, are listed in the following table.

Every lot that is wholly or partly situated in the zone at the time the permit is issued must be considered, even though it does not appear in this table. The municipality is responsible for determining whether a lot is situated in the zone, according to the most up-to-date version of the cadastre.

Whether work is subject to the transportation dues will be determined at the time the permit is issued, according to the location in the zone of the building covered by the work.

1506322	1506324	1506325	1506326	1506328	1506329	1506330	1506331	1506332	1506339	1506340	1506345	1506347
1506353	1506354	1506355	1506356	1506357	1506358	1506360	1506361	1506410	1506444	1506445	1506446	1506447
1506493	1506495	1506502	1506513	1506524	1506535	1506536	1506537	1506556	1506557	1506558	1506559	1506560
1506561	1506562	1506563	1506564	1506565	1506566	1506567	1506568	1506569	1506570	1506571	1506572	1506573
1506574	1506575	1506576	1506577	1506578	1506579	1506580	1506581	1506582	1506583	1506584	1506585	1506586
1506587	1506588	1506589	1506590	1506591	1506592	1506593	1506594	1506595	1506596	1506597	1506598	1506599
1506600	1506601	1506602	1506603	1506604	1506605	1506606	1506607	1506608	1506609	1506610	1506611	1506612
1506613	1506614	1506615	1506616	1506617	1506618	1506619	1506620	1506621	1506622	1506623	1506624	1506625
1506626	1506627	1506628	1506629	1506630	1506631	1506632	1506633	1506634	1506635	1506636	1506637	1506638
1506639	1506640	1506641	1506642	1506643	1506644	1506645	1506646	1506647	1506648	1506649	1506650	1506651
1506652	1506653	1506654	1506655	1506656	1506657	1506658	1506659	1506660	1506661	1506662	1506663	1506664
1506665	1506666	1506667	1506668	1506669	1506670	1506671	1506672	1506673	1506674	1506675	1506704	1506705
1506706	1506707	1508033	1508035	1508036	1508037	1508038	1508039	1508041	1508042	1508043	1508057	1508068
1508070	1508071	1508072	1508096	1508106	1508107	1508108	1508109	1508110	1508111	1508112	1508114	1508115
1508116	1508117	1508118	1508121	1508122	1508123	1508124	1508125	1508126	1508127	1508128	1508129	1508130
1508131	1508132	1508133	1508134	1508135	1508136	1508138	1508139	1508140	1508141	1508142	1508144	1508146
1508147	1508148	1508149	1508153	1508154	1508155	1508156	1508157	1508158	1508159	1508160	1508161	1508162
1508163	1508165	1508166	1508167	1508168	1508169	1508170	1508171	1508172	1508173	1508174	1508175	1508176
1508177	1508178	1508179	1508180	1508181	1508182	1508183	1508184	1508185	1508186	1508187	1508188	1508189
1508190	1508191	1508192	1508193	1508194	1508195	1508196	1508197	1508198	1508199	1508200	1508201	1508202
1508203	1508204	1508205	1508206	1508207	1508208	1508209	1508210	1508211	1508212	1508213	1508214	1508217
1508218	1508219	1508220	1508221	1508222	1508223	1508224	1508225	1508226	1508227	1508228	1508229	1508230
1508231	1508233	1508234	1508235	1508236	1508237	1508238	1508240	1508241	1508243	1508244	1508245	1508246
1508247	1508248	1508249	1508250	1508253	1508254	1508255	1508260	1508264	1508265	1508267	1508268	1508269
1508270	1508271	1508272	1508273	1508274	1508275	1508276	1508277	1508278	1508279	1508280	1508281	1508282
1508284	1508285	1508286	1508287	1508288	1508289	1508290	1508291	1508292	1508293	1508294	1508295	1508296
1508297	1508298	1508306	1508307	1508309	1508316	1508325	1508326	1508327	1508331	1508332	1508333	1508334
1508335	1508336	1508337	1508338	1508339	1508340	1508341	1508342	1508343	1508344	1508345	1508346	1508347
1508348	1508351	1508353	1508354	1508355	1508356	1508357	1508358	1508359	1508360	1508362	1508363	1508364
1850295	1850296	1850297	1850298	1850299	1850300	1850301	1850302	1850303	1850304	1850305	1850306	1850307
1850308	1850309	1850310	1850311	1850312	1850313	1850314	1850315	1850318	1850319	1850320	1850321	1850322
1850323	1850324	1850326	1850327	1850328	1850329	1850330	1850331	1850332	1850333	1850334	1850335	1850336
1850337	1850338	1850339	1850340	1850341	1850342	1850343	1850344	1850345	1850346	1850348	1850349	1850350
1850351	1850352	1850353	1850354	1850355	1850356	1850357	1850358	1850359	1850360	1850361	1850362	1850363
1850364	1850365	1850366	1850367	1850368	1850369	1850371	1850372	1850373	1850374	1850375	1850376	1850377
1850378	1850380	1850381	1850382	1850383	1850384	1850385	1850386	1850387	1850388	1850389	1850390	1850391
1850392	1850393	1850394	1850395	1850396	1850398	1850399	1850400	1850401	1850402	1850403	1850404	1850405
1850406	1850409	1850410	1850411	1850412	1850413	1850414	1850415	1850416	1850417	1850418	1850419	1850420
1850421	1850422	1850423	1850424	1850425	1850426	1850427	1850428	1850429	1850430	1850432	1850434	1850435
1850436	1850437	1850438	1850439	1850440	1850441	1850442	1850443	1850444	1850445	1850446	1850447	1850448
1850449	1850450	1850454	1850455	1850456	1850457	1850459	1850460	1850461	1850553	1850561	1850563	1850564
1850600	1850603	1850604	1850605	1850610	1850612	1876688	1876689	1876690	1917627	1917635	1917636	1917637
1917639	2085761	2085763	2172402	2172403	2210217	2210218	2250147	2250148	2317495	2317526	2317527	2436293
2490361	2524942	2661924	2661925	2705922	2705923	2705924	2705925	2747130	2800783	2801430	2801433	2825754
2861124	2889879	2889880	2923182	2923183	2973507	2973509	2973510	2973511	2973512	2993886	2993887	2993888
2993889	2993892	2993893	2993894	2993895	2993896	2993897	2993898	2993899	2993900	2993901	2993903	3075071
3075072	3081371	3104773	3104774	3104775	3104776	3104777	3104778	3104779	3104780	3104781	3104782	3104783



Legend

- Zone
- Lot boundary
- Lot number
- Hydrography
- Highway
- Rue Street name

The zone corresponds to a circle having a radius of 1 000 metres, extending outward from Roxboro-Pierrefonds Station, whose location is described in the reference project transmitted to the Authority by the Caisse de dépôt et placement du Québec on 23 November 2017.

The zone delineation is adjusted to exclude any lot from which access to the REM station in any season is not possible, on foot or by car, owing to the presence of a watercourse.

Location of Roxboro-Pierrefonds Station
 X: 280414,611613
 Y : 5041137,62599
 (NAD 83, MTM8)

18-03-19	Annex B	2	SB
Date	Description	Version	Prepared by

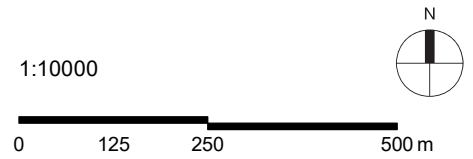
Project:
BY-LAW RESPECTING TRANSPORTATION DUES REGARDING THE RÉSEAU EXPRESS MÉTROPOLITAIN

Title :
Annex B
ZONE 5: Roxboro-Pierrefonds Station

Sources: - Cadastre: © Gouvernement du Québec, v2017-09-28
 - REM Stations: © CDPO-Infra, reference project transmitted on 2017-11-23

Projection: MTM 8 (Nad 83)

Scale:



1170064	1171228	1171269	1171270	1171271	1171272	1171273	1171274	1171275	1171277	1171278	1171279	1171280
1171281	1171282	1171283	1171284	1171287	1171288	1171289	1171290	1171291	1171293	1171294	1171366	1171367
1171368	1171369	1171370	1171371	1171372	1171373	1171374	1171375	1171376	1171377	1171378	1171379	1171380
1171381	1171382	1171383	1171384	1171385	1171386	1171387	1171388	1171389	1171390	1171391	1171392	1171393
1171394	1171395	1171396	1171397	1171398	1171399	1171400	1171401	1171402	1171403	1171404	1171405	1171406
1171407	1171408	1171409	1171410	1171411	1171412	1171413	1171414	1171415	1171416	1171417	1171418	1171419
1171420	1171421	1171422	1171423	1171424	1171425	1171426	1171427	1171428	1171429	1171430	1171431	1171432
1171433	1171434	1171435	1171436	1171437	1171438	1171439	1171440	1171441	1171442	1171443	1171444	1171445
1171446	1171447	1171448	1171449	1171829	1171839	1171845	1171846	1171847	1171889	1171890	1171894	1171895
1171896	1171897	1171898	1171899	1171900	1171901	1171902	1171903	1171905	1171906	1171907	1171908	1171909
1171910	1171911	1171912	1171913	1171914	1171915	1171916	1171917	1171918	1171919	1171920	1171921	1171922
1171923	1171924	1171925	1171926	1171927	1171928	1171929	1171930	1171931	1171932	1171933	1171934	1171935
1171937	1171938	1171939	1171940	1171941	1171942	1171943	1171944	1171945	1171946	1171947	1171948	1171949
1171950	1171951	1171952	1171953	1171954	1171955	1171956	1171957	1171958	1171959	1171960	1171961	1171962
1171963	1171964	1171965	1171966	1171967	1171968	1171969	1171970	1171971	1171972	1171973	1171974	1171975
1171976	1171977	1171979	1171980	1171981	1171982	1171983	1171984	1171985	1171986	1171987	1171988	1171989
1171990	1171991	1171992	1171993	1171994	1171995	1171996	1171997	1171998	1171999	1172000	1172001	1172002
1172003	1172004	1172005	1172006	1172007	1172008	1172009	1172010	1172011	1172012	1172013	1172014	1172015
1172016	1172017	1172018	1172019	1172020	1172021	1172022	1172023	1172024	1172025	1172026	1172027	1172028
1172029	1172030	1172031	1172032	1172033	1172034	1172035	1172036	1172037	1172038	1172039	1172040	1172041
1172042	1172043	1172044	1172045	1172046	1172047	1172048	1172049	1172050	1172051	1172052	1172053	1172054
1172055	1172056	1172057	1172058	1172059	1172060	1172061	1172062	1172063	1172064	1172065	1172066	1172067
1172068	1172069	1172070	1172071	1172072	1172073	1172074	1172075	1172076	1172077	1172078	1172079	1172080
1172081	1172082	1172083	1172084	1172085	1172086	1172087	1172088	1172089	1172090	1172091	1172092	1172093
1172094	1172095	1172096	1172097	1172098	1172099	1172100	1172101	1172185	1172186	1172187	1172188	1172189
1172190	1172191	1172192	1172193	1172194	1172195	1172196	1172197	1172201	1172222	1172229	1172232	1172282
1172283	1172386	1172389	1172394	1172395	1172397	1172417	1172419	1388081	1388082	1388083	1388084	1388085
1388086	1388088	1388089	1388090	1388091	1388092	1388093	1388094	1388095	1388096	1388097	1388098	1388099
1388100	1388101	1388102	1388103	1388104	1388105	1388106	1388107	1388108	1388109	1388110	1388111	1388113
1388119	1388120	1388121	1388122	1388123	1388124	1388125	1388149	1388150	1388152	1388153	1388157	1388158
1388159	1388160	1388161	1388168	1388169	1388170	1388171	1388172	1388173	1388174	1388175	1388176	1388178
1388179	1388180	1388181	1388182	1388183	1388184	1388185	1388186	1388187	1388188	1388189	1388190	1388191
1388192	1388193	1388194	1388195	1388196	1388197	1388198	1388199	1388200	1388201	1388204	1388205	1388206
1388207	1388209	1388210	1388211	1388212	1388213	1388215	1388216	1388217	1388218	1388219	1388220	1388221
1388222	1388223	1388224	1388227	1388228	1388229	1388230	1388231	1388232	1388233	1388234	1388236	1388237
1388238	1388239	1388240	1388241	1388243	1388244	1388245	1388246	1388247	1388248	1388249	1388250	1388251
1388252	1388253	1388254	1388255	1388256	1388257	1388258	1388259	1388260	1388261	1388262	1388263	1388264
1388265	1388266	1388267	1388268	1388269	1388270	1388271	1388272	1388273	1388274	1388275	1388276	1388277
1388278	1388279	1388280	1388281	1388282	1388283	1388284	1388286	1388287	1388288	1388289	1388290	1388291
1388292	1388293	1388294	1388295	1388296	1388297	1388298	1388299	1388300	1388302	1388303	1388304	1388305
1388306	1388307	1388308	1388309	1388310	1388311	1388312	1388313	1388314	1388315	1388316	1388317	1388318
1388319	1388320	1388321	1388322	1388323	1388324	1388325	1388326	1388327	1388328	1388329	1388330	1388331
1388332	1388333	1388334	1388335	1388336	1388337	1388338	1388339	1388340	1388341	1388342	1388343	1388344
1388345	1388346	1388347	1388348	1388349	1388350	1388351	1388352	1388353	1388354	1388355	1388356	1388357
1388358	1388359	1388360	1388361	1388362	1388363	1388364	1388365	1388366	1388367	1388368	1388369	1388370
1388371	1388372	1388373	1388374	1388375	1388376	1388377	1388378	1388379	1388380	1388381	1388382	1388383
1388384	1388385	1388386	1388387	1388388	1388389	1388390	1388391	1388392	1388393	1388394	1388395	1388396

For information only, the lots that are wholly or partly situated in the zone of Roxboro-Pierrefonds Station, according to the graphic matrix of the cadastre updated on 28 September 2017, are listed in the following table.

Every lot that is wholly or partly situated in the zone at the time the permit is issued must be considered, even though it does not appear in this table. The municipality is responsible for determining whether a lot is situated in the zone, according to the most up-to-date version of the cadastre.

Whether work is subject to the transportation dues will be determined at the time the permit is issued, according to the location in the zone of the building covered by the work.

1389995	1389996	1389997	1389998	1389999	1390000	1390001	1390002	1390003	1390004	1390005	1390006	1390007
1390008	1390009	1390010	1390011	1390023	1390046	1390047	1390049	1390050	1390051	1390052	1390053	1390054
1390055	1390056	1390057	1390058	1390059	1390060	1390061	1390062	1390063	1390064	1390065	1390066	1390067
1390068	1390069	1390070	1390071	1390072	1390073	1390074	1390075	1390076	1390077	1390078	1390079	1390080
1390086	1390087	1390088	1390089	1390090	1390091	1390092	1390107	1390108	1390109	1390110	1390111	1390112
1390113	1390114	1390115	1390116	1390117	1390118	1390119	1390120	1390121	1390122	1390123	1390124	1390125
1390126	1390127	1390128	1390129	1390130	1390131	1390132	1390133	1390134	1390135	1390136	1390137	1390138
1390139	1390140	1390141	1390142	1390143	1390144	1390145	1390146	1390147	1390148	1390149	1390150	1390151
1390152	1390153	1390154	1390155	1390156	1390157	1390158	1390159	1390160	1390161	1390162	1390163	1390164
1390165	1390166	1390167	1390168	1390169	1390170	1390171	1390172	1390173	1390174	1390175	1390176	1390177
1390178	1390179	1390180	1390181	1390182	1390183	1390184	1390185	1390186	1390187	1390188	1390189	1390190
1390191	1390192	1390193	1390194	1390195	1390196	1390197	1390198	1390199	1390200	1390201	1390202	1390203
1390204	1390208	1390209	1390210	1390211	1390212	1390213	1390214	1390215	1390216	1390217	1390218	1390219
1390220	1390221	1390222	1390223	1390224	1390225	1390226	1390227	1390228	1390229	1390230	1390231	1390232
1390233	1390234	1390235	1390236	1390237	1390315	1390316	1390317	1390318	1390319	1390320	1390321	1390322
1390323	1390324	1390325	1390338	1390339	1390340	1390341	1390342	1390343	1390344	1390345	1390346	1390347
1390348	1390349	1390350	1390351	1390352	1390353	1390354	1390355	1390366	1390367	1390368	1390369	1390388
1390389	1390390	1390391	1390392	1390393	1390394	1390395	1390396	1390397	1390398	1390399	1390400	1390401
1390402	1390421	1390422	1390423	1390424	1390425	1390426	1390427	1390428	1390429	1390430	1390431	1390432
1390433	1390434	1390435	1390436	1390437	1390438	1390439	1390440	1390441	1390442	1390443	1390444	1390445
1390446	1390447	1390448	1390449	1390450	1390451	1390452	1390453	1390454	1390455	1390456	1390457	1390464
1390466	1390467	1390468	1390556	1390557	1390558	1390559	1390560	1390561	1390562	1390563	1390564	1390565
1390566	1390567	1390568	1390569	1390570	1390571	1390572	1390573	1390574	1390575	1390576	1390577	1390578
1390579	1390580	1390581	1390582	1390583	1390584	1390585	1390586	1390587	1390588	1390589	1390590	1390591
1390592	1390593	1390594	1390595	1390596	1390597	1390598	1390599	1390600	1390601	1390602	1390603	1390604
1390605	1390606	1390607	1390608	1390609	1390610	1390611	1390612	1390613	1390614	1390616	1390617	1390618
1390621	1390624	1390625	1390626	1390627	1390628	1390629	1390630	1390631	1390632	1390633	1390634	1390635
1390636	1390637	1390640	1390641	1390642	1390643	1390644	1390645	1390646	1390647	1390648	1390649	1390650
1390651	1390652	1390653	1390663	1390664	1390665	1390666	1390668	1390669	1390671	1390672	1390675	1390676
1390678	1390680	1390681	1390682	1390685	1390686	1390811	1390813	1390814	1390818	1390821	1390822	1390823
1390827	1390828	1390829	1390830	1390831	1390832	1765319	1765421	1765426	1765452	1765459	1765469	1765492
1765503	1765513	1765518	1765524	1765584	1765592	1765603	1765604	1765615	1765626	1765742	1765751	1765752
1765753	1765754	1765755	1765756	1765757	1765758	1765759	1765760	1765764	1765767	1765768	1765769	1765770
1765771	1765772	1765773	1765774	1765775	1765784	1765785	1765786	1765810	1765827	1765833	1765842	1765849
1765858	1765867	1765873	1765881	1765889	1765915	1765926	1765940	1765944	1765946	1765947	1765948	1765949
1765950	1765951	1765952	1765954	1765967	1765986	1765989	1765990	1765991	1765992	1765993	1766002	1766048
1766049	1766050	1766051	1766081	1766090	1766091	1766092	1766114	1766138	1766156	1766164	1766174	1766182
1766192	1766202	1766210	1766221	1766222	1766229	1766233	1766235	1766236	1766237	1766238	1766239	1766240
1766241	1766245	1766246	1766247	1766303	1766313	1766317	1766328	1766337	1766348	1766349	1766396	1766426
1766436	1766447	1766458	1766478	1766489	1766499	1766509	1766513	1766514	1766515	1766516	1766517	1766521
1766522	1766523	1766524	1766525	1766526	1766527	1766528	1766529	1766530	1766531	1766532	1766533	1766534
1766535	1766536	1766537	1766538	1766539	1766540	1766541	1766544	1766546	1766547	1766559	1979526	1979527
2152993	2152994	2152995	2228134	2250182	2339503	2349710	2349711	2735484	2735485	2735486	2744639	2744640
2744641	2744642	2744643	2744644	2744645	2744646	2744650	2744683	2744684	2744687	2744688	2845344	2845345
2974626	2974627	2975081	2975082	2979413	3188378	3271918	3271919	3271920	3315378	3315379	3376600	3376601
3376602	3376603	3377247	3440052	3440053	3523483	3523484	3763798	3763799	3937517	3937518	3937519	4088754
4088755	4302283	4356731	4522842	4612470	4658105	4658106	4714772	5074220	5074221	5129080	5129081	5129082

5211369	5211370	5352297	5352298	5428539	5428540	5428541	5515707	5515708	5517926	5517927	5607723	5645973
5646429	5665023	5665024	5695829	5695830	5725954	5790798	5790799	5852865	5852866	6016419	6016420	6041423
6041424	PC-01049	PC-01050	PC-01053	PC-03721	PC-03722	PC-24682	PC-31883	PC-33549	PC-33914	PC-34362		

Legend

- Zone
- Lot boundary
- Lot number
- Hydrography
- Highway
- Rue Street name

The zone corresponds to a circle having a radius of 1 000 metres, extending outward from Sunnybrooke Station, whose location is described in the reference project transmitted to the Authority by the Caisse de dépôt et placement du Québec on 23 November 2017.

The zone delineation is adjusted to exclude any lot from which access to the REM station in any season is not possible, on foot or by car, owing to the presence of a watercourse.

Location of Sunnybrooke Station
 X: 282511,51272
 Y : 5040459,40561
 (NAD 83, MTM8)

Date	Description	Version	Prepared by
18-03-19	Annex B	2	SB

Project:
BY-LAW RESPECTING TRANSPORTATION DUES REGARDING THE RÉSEAU EXPRESS MÉTROPOLITAIN

Title :
**Annex B
 ZONE 6: Sunnybrooke Station**

Sources: - Cadastre: © Gouvernement du Québec, v2017-09-28
 - REM Stations: © CDPO-Infra, reference project transmitted on 2017-11-23

Projection: MTM 8 (Nad 83)

Scale:

1:10000

0 125 250 500 m

Format: 11x17 Sheet no: 6/26



1388077	1388078	1388079	1388080	1388128	1388145	1388148	1389318	1389319	1389321	1389322	1389323	1389324
1389325	1389326	1389495	1389496	1389497	1389498	1389499	1389500	1389501	1389502	1389503	1389504	1389505
1389506	1389507	1389508	1389509	1389510	1389511	1389512	1389513	1389514	1389515	1389516	1389517	1389518
1389519	1389520	1389521	1389522	1389523	1389524	1389525	1389526	1389527	1389528	1389529	1389530	1389531
1389532	1389533	1389534	1389535	1389536	1389537	1389538	1389539	1389544	1389545	1389546	1389547	1389548
1389549	1389550	1389551	1389552	1389553	1389554	1389555	1389556	1389557	1389558	1389559	1389560	1389561
1389562	1389563	1389564	1389565	1389566	1389567	1389568	1389569	1389570	1389571	1389572	1389573	1389574
1389575	1389576	1389577	1389578	1389579	1389583	1389593	1389594	1389595	1389596	1389961	1389962	1389963
1389964	1389965	1389966	1389967	1389992	1390268	1390269	1390270	1390271	1390272	1390273	1390274	1390458
1390459	1390460	1390461	1390462	1390463	1390557	1390611	1390615	1390617	1390620	1390621	1390622	1390623
1390667	1390682	1390683	1390684	1390816	1899064	1899065	1899114	1899131	1899150	1899170	1899171	1899207
1899208	1899235	1899236	1899237	1899238	1899239	1899240	1899255	1899256	1899258	1899259	1899260	1899261
1899262	1899263	1899264	1899265	1899266	1899267	1899268	1899269	1899270	1899272	1899273	1899274	1899275
1899276	1899277	1899278	1899289	1899290	1899291	1899292	1899293	1899294	1899295	1899296	1899297	1899298
1899299	1899300	1899301	1899302	1899303	1899304	1899305	1899306	1899307	1899308	1899309	1899310	1899311
1899312	1899313	1899314	1899315	1899316	1899317	1899318	1899319	1899320	1899321	1899322	1899323	1899324
1899325	1899326	1899327	1899328	1899329	1899330	1899331	1899332	1899333	1899334	1899335	1899336	1899337
1899338	1899339	1899340	1899341	1899342	1899343	1899344	1899346	1899348	1899349	1899350	1899351	1899352
1899353	1899354	1899355	1899356	1899357	1899358	1899359	1899360	1899361	1899362	1899363	1899366	1899367
1899368	1899369	1899370	1899371	1899372	1899373	1899375	1899378	1899379	1899380	1899381	1899382	1899383
1899384	1899385	1899386	1899387	1899388	1899389	1899390	1899391	1899392	1899393	1899395	1899396	1899397
1899398	1899399	1899400	1899401	1899402	1899403	1899404	1899405	1899406	1899407	1899408	1899409	1899410
1899411	1899412	1899413	1899414	1899415	1899416	1899417	1899418	1899419	1899420	1899421	1899422	1899423
1899424	1899425	1899426	1899427	1899428	1899429	1899430	1899431	1899432	1899433	1899434	1899435	1899436
1899437	1899438	1899440	1899441	1899442	1899443	1899444	1899448	1899449	1899450	1899451	1899452	1899453
1899454	1899455	1899456	1899457	1899458	1899459	1899460	1899461	1899462	1899463	1899464	1899467	1899468
1899472	1899473	1899474	1899475	1899478	1899479	1899480	1899481	1899482	1899483	1899484	1899486	1899487
1899488	1899489	1899490	1899491	1899492	1899493	1899494	1899495	1899496	1899497	1899498	1899499	1899500
1899501	1899502	1899504	1899505	1899506	1899507	1899509	1899510	1899511	1899512	1899513	1899514	1899515
1899518	1899519	1899520	1899521	1899522	1899523	1899524	1899525	1899527	1899528	1899529	1899530	1899531
1899532	1899533	1899534	1899535	1899536	1899537	1899538	1899541	1899542	1899543	1899544	1899545	1899546
1899547	1899548	1899549	1899550	1899551	1899552	1899553	1899554	1899555	1899556	1899557	1899558	1899559
1899560	1899561	1899562	1899563	1899564	1899565	1899566	1899567	1899568	1899569	1899570	1899571	1899572
1899573	1899574	1899575	1899576	1899577	1899578	1899579	1899580	1899581	1899582	1899583	1899584	1899585
1899586	1899587	1899588	1899589	1899590	1899591	1899592	1899593	1899594	1899595	1899596	1899597	1899599
1899600	1899601	1899603	1899604	1899605	1899608	1899609	1899613	1899614	1899615	1899616	1899617	1899618
1899621	1899622	1899623	1899624	1899625	1899626	1899627	1899628	1899629	1899630	1899631	1899632	1899633
1899634	1899635	1899636	1899637	1899638	1899639	1899640	1899641	1899642	1899643	1899644	1899645	1899646
1899647	1899648	1899649	1899650	1899651	1899652	1899653	1899654	1899655	1899656	1899657	1899658	1899659
1899660	1899661	1899662	1899663	1899664	1899665	1899666	1899667	1899668	1899669	1899670	1899671	1899672
1899673	1899674	1899675	1899676	1899677	1899678	1899679	1899680	1899681	1899682	1899683	1899684	1899685
1899686	1899687	1899688	1899689	1899690	1899691	1899692	1899693	1899694	1899695	1899696	1899697	1899698
1899699	1899700	1899701	1899702	1899703	1899704	1899705	1899706	1899707	1899708	1899709	1899710	1899711
1899712	1899713	1899714	1899715	1899716	1899717	1899718	1899719	1899720	1899722	1899723	1899725	1899726
1899727	1899728	1899729	1899730	1899731	1899732	1899733	1899734	1899735	1899736	1899737	1899738	1899739
1899740	1899741	1899742	1899743	1899744	1899745	1899746	1899747	1899748	1899749	1899750	1899751	1899752
1899753	1899754	1899755	1899756	1899757	1899758	1899759	1899762	1899763	1899764	1899765	1899766	1899767

For information only, the lots that are wholly or partly situated in the zone of Sunnybrooke Station, according to the graphic matrix of the cadastre updated on 28 September 2017, are listed in the following table.

Every lot that is wholly or partly situated in the zone at the time the permit is issued must be considered, even though it does not appear in this table. The municipality is responsible for determining whether a lot is situated in the zone, according to the most up-to-date version of the cadastre.

Whether work is subject to the transportation dues will be determined at the time the permit is issued, according to the location in the zone of the building covered by the work.

2262155	2262156	2262157	2262158	2262159	2262160	2262161	2262162	2262163	2262165	2262166	2262167	2262168
2262169	2262170	2262171	2262172	2262173	2262174	2262176	2262177	2262178	2262179	2262180	2262181	2262182
2262183	2262184	2262185	2262187	2262192	2262196	2262198	2262204	2262370	2262371	2262372	2262373	2262374
2262377	2262378	2262379	2262380	2262381	2262382	2262383	2262384	2262385	2262386	2262388	2262389	2262390
2262391	2262505	2262506	2262507	2262508	2262510	2262511	2262512	2262513	2262514	2262515	2262516	2262521
2262522	2262523	2262524	2262525	2262526	2262527	2262528	2262529	2262530	2262531	2262532	2262533	2262536
2262537	2262538	2262539	2262540	2262541	2262542	2262543	2262544	2262545	2262546	2262547	2262548	2262549
2262550	2262551	2262552	2262553	2262554	2262555	2262556	2262557	2262558	2262559	2262560	2262561	2262562
2262563	2262566	2262567	2262568	2262569	2262570	2262571	2262572	2262573	2262574	2262575	2262577	2262578
2262579	2262580	2262581	2262582	2262583	2262584	2262585	2262586	2262588	2262589	2262590	2262591	2262592
2262593	2262594	2262595	2262596	2262597	2262599	2262600	2262601	2262602	2262603	2262604	2262605	2262606
2262653	2262687	2262709	2262731	2262742	2262753	2262764	2262775	2262787	2262798	2262809	2262820	2262831
2262842	2262853	2262864	2262875	2262886	2263013	2263014	2263015	2263016	2263017	2263018	2263034	2263035
2263036	2263037	2263038	2263039	2263040	2263041	2263042	2263043	2263044	2263045	2263046	2263047	2263048
2263049	2263050	2263051	2263052	2263053	2338011	2338012	2338013	2338014	2338015	2338016	2338017	2338029
2338048	2338056	2338057	2490333	2574739	2574741	2574743	2574744	2574745	2574746	2580997	2626029	2626030
2626031	2626032	2626033	2626034	2626035	2626036	2626037	2626038	2626039	2626040	2626041	2626042	2659536
2659539	2659540	2659541	2659542	2659543	2659544	2659545	2659546	2659547	2659548	2659549	2659550	2659551
2659554	2659555	2659556	2659557	2659558	2659559	2659560	2659561	2673558	2673559	2673560	2673561	2673562
2673563	2673566	2673567	2673568	2673569	2673570	2673571	2673572	2673573	2673574	2673575	2673576	2673577
2673578	2673579	2710258	2710259	2734480	2734481	2767534	2845224	2845225	2845226	2845227	2845228	2845229
2845230	2845231	2845232	2845233	2845234	2845235	2845236	2845237	2845238	2845239	2855251	2861186	2985255
2985256	2993568	2993569	3003133	3003134	3003135	3003136	3067048	3067049	3067050	3177645	3177646	3243174
3243175	3484273	3484274	3806725	3806726	3806727	3806728	3812004	3812005	3900142	3903070	3903071	3903072
3905915	4046690	4046691	4089127	4089128	4147869	4147870	4147888	4147889	4151511	4151512	4160793	4824226
4824227	4884670	4924709	4967351	4967352	5014640	5014641	5220756	5220757	5220758	5220759	5220760	5352417
5352418	5377160	5377161	5423310	5423311	5453917	5453918	5524851	5524852	5524853	5524854	5524855	5524856
5524857	5524858	5524859	5524860	5609491	5653756	PC-08269	PC-08270	PC-08271	PC-08272	PC-08273	PC-08274	PC-08275
PC-08276	PC-08277	PC-08278	PC-08279	PC-08280	PC-08281	PC-08282	PC-08283	PC-08295	PC-08296	PC-08297	PC-08298	PC-08299
PC-08300	PC-11071	PC-11072	PC-11073	PC-11074	PC-11075	PC-11076	PC-11077	PC-11079	PC-11080	PC-30577		



Legend

- Zone
- Lot boundary
- Lot number
- Hydrography
- Highway
- Rue Street name

The zone corresponds to a circle having a radius of 1 000 metres, extending outward from Bois-Franc Station, whose location is described in the reference project transmitted to the Authority by the Caisse de dépôt et placement du Québec on 23 November 2017.

Location of Bois-Franc Station
 X: 288322,359705
 Y : 5042542,00614
 (NAD 83, MTM8)

Date	Description	Version	Prepared by
18-03-19	Annex B	2	SB

Project:
BY-LAW RESPECTING TRANSPORTATION DUES REGARDING THE RÉSEAU EXPRESS MÉTROPOLITAIN

Title :
**Annex B
 ZONE 7: Bois-Franc Station**

Sources: - Cadastre: © Gouvernement du Québec, v2017-09-28
 - REM Stations: © CDPO-Infra, reference project transmitted on 2017-11-23

Projection: MTM 8 (Nad 83)

Scale:

1:10000

0 125 250 500 m

Format: 11x17 Sheet no: 7/26



1164430	1164933	1165435	1165436	1165437	1165438	1165439	1165440	1165466	1165469	1165472	1165473	1165477
1165478	1165479	1165480	1165494	1165495	1165496	1165497	1433828	1433829	1433830	1433831	1433832	1433833
1433835	1433836	1433837	1433838	1433839	1433840	1433843	1433852	1433853	1433854	1433856	1433862	1433863
1433864	1433865	1433866	1433867	1433870	1433872	1433873	1433874	1433875	1433899	1433900	1433901	1433902
1433903	1433904	1433905	1433907	1433908	1433909	1433910	1433911	1433912	1433913	1433914	1433915	1433916
1433917	1433918	1433919	1433921	1433922	1433923	1433924	1433925	1433926	1433927	1433928	1433929	1433930
1433931	1433996	1433997	1433999	1434000	1434001	1434002	1434003	1434005	1434006	1434007	1434008	1434009
1434010	1434011	1434012	1434013	1434014	1434016	1434017	1434018	1434019	1434020	1434021	1434022	1434023
1434024	1434025	1434087	1434090	1434091	1434092	1434094	1434095	1434096	1434097	1434099	1434100	1434101
1434102	1434103	1434105	1434106	1434107	1434108	1434191	1434193	1434197	1434302	1434303	1434343	1434355
1434359	1434364	1434365	1434366	1434367	1434368	1434369	1434370	1434371	1434372	1434373	1434374	1434375
1434376	1434377	1434378	1434379	1434380	1434381	1434382	1434383	1434384	1434385	1434386	1434387	1434388
1434389	1434390	1434391	1434392	1434393	1434394	1434395	1434396	1434397	1434398	1434399	1434400	1434401
1434402	1434403	1434404	1434418	1434424	1434450	1434454	1434455	1434457	1434458	1434459	1434460	1434461
1434462	1434463	1434464	1434465	1434466	1434467	1434468	1434469	1434470	1434471	1434472	1434473	1434474
1434475	1434476	1434477	1434478	1434479	1434480	1434481	1434482	1434483	1434484	1434485	1434486	1434487
1434488	1434489	1434490	1434491	1434492	1434493	1434494	1434495	1434496	1434497	1434498	1434499	1434500
1434501	1434502	1434505	1434522	1434523	1434544	1434546	1434551	1434552	1434553	1434554	1434555	1434556
1434557	1434558	1434559	1434560	1434561	1434562	1434563	1434567	1434568	1434569	1434570	1434571	1434572
1434573	1434574	1434575	1434576	1434577	1434578	1434579	1434580	1434581	1434582	1434583	1434584	1434585
1434586	1434587	1434588	1434589	1434590	1434591	1434592	1434593	1434594	1434595	1434596	1434597	1434598
1434599	1434600	1434601	1434602	1434603	1434604	1434605	1434606	1434607	1434608	1434609	1434610	1434611
1434612	1434613	1434614	1434615	1434616	1434617	1434618	1434619	1434620	1434621	1434622	1434623	1434624
1434625	1434626	1434627	1434628	1434629	1434630	1434631	1434632	1434633	1434634	1434635	1434636	1434637
1434638	1434639	1434640	1434641	1434642	1434643	1434644	1434645	1434646	1434647	1434648	1434649	1434650
1434651	1434652	1434653	1434654	1434655	1434656	1434657	1434658	1434659	1434660	1434661	1434662	1434663
1434664	1434665	1434666	1434667	1434668	1434669	1434670	1434671	1434672	1434673	1434674	1434675	1434676
1434677	1434678	1434679	1434680	1434681	1434682	1434683	1434684	1434685	1434686	1434687	1434688	1434689
1434690	1434691	1434692	1434693	1434694	1434695	1434696	1434697	1434698	1434699	1434700	1434701	1434702
1434703	1434704	1434705	1434706	1434708	1434709	1434710	1434711	1434712	1434713	1434714	1434715	1434718
1434719	1434774	1434775	1434776	1434778	1434779	1434780	1434781	1434782	1434783	1434784	1434785	1434786
1434787	1434788	1434789	1434790	1434791	1434792	1434793	1434794	1434796	1434797	1434798	1434799	1434800
1434801	1434802	1434803	1434804	1434805	1434806	1434807	1434808	1434809	1434810	1434811	1434812	1434813
1434814	1434817	1434818	1434819	1434820	1434821	1434822	1434823	1434824	1434826	1434827	1434828	1434829
1434830	1434831	1434832	1434834	1434835	1434836	1434837	1434838	1434839	1434840	1434841	1434842	1434844
1434845	1434846	1434847	1434848	1434849	1434850	1434851	1434852	1434854	1434855	1434856	1434857	1434858
1434859	1434862	1434863	1434864	1434865	1434866	1434867	1434868	1434869	1434870	1434871	1434873	1434874
1434875	1434876	1434877	1434878	1434879	1434880	1434882	1434883	1434884	1434885	1434886	1434887	1434888
1434889	1434890	1434891	1434893	1434894	1434895	1434896	1434897	1434934	1434935	1434936	1434937	1434938
1434939	1434940	1434941	1434942	1434943	1434944	1434945	1434946	1434947	1434948	1434949	1434951	1434952
1434953	1434954	1434955	1434956	1434957	1434958	1434959	1434960	1434961	1434962	1434963	1434970	1434971
1434972	1434973	1434974	1434975	1434976	1434977	1434978	1434979	1434980	1434981	1434982	1434983	1434984
1434985	1434986	1434987	1434988	1434990	1434991	1434992	1434993	1434994	1434995	1434996	1434997	1434998
1434999	1435000	1435001	1435002	1435003	1435004	1435005	1435006	1435007	1435008	1435009	1435010	1435011
1435012	1435013	1435014	1435015	1435016	1435017	1435018	1435019	1435020	1435021	1435022	1435023	1435024
1435025	1435030	1435031	1435032	1435033	1435034	1435035	1435036	1435037	1435038	1435039	1435040	1435041
1435042	1435043	1435046	1435082	1435085	1435086	1435087	1435088	1435092	1435093	1435094	1435095	1435096
1435098	1435099	1435100	1435101	1435102	1435103	1435104	1435105	1435106	1435108	1435109	1435110	1435111
1435112	1435114	1435115	1435116	1435117	1435118	1435119	1435120	1435123	1435129	1435130	1435131	1435132

For information only, the lots that are wholly or partly situated in the zone of Bois-Franc Station, according to the graphic matrix of the cadastre updated on 28 September 2017, are listed in the following table.

Every lot that is wholly or partly situated in the zone at the time the permit is issued must be considered, even though it does not appear in this table. The municipality is responsible for determining whether a lot is situated in the zone, according to the most up-to-date version of the cadastre.

Whether work is subject to the transportation dues will be determined at the time the permit is issued, according to the location in the zone of the building covered by the work.

2376761	2376762	2376763	2376764	2376765	2376766	2376767	2376768	2376769	2376770	2376771	2376796	2376797
2376798	2376799	2376800	2376801	2376802	2376803	2376804	2376805	2376806	2376807	2376808	2376809	2376810
2376831	2376832	2376834	2376835	2376836	2376837	2376838	2376842	2376843	2376844	2376845	2376846	2376847
2376848	2376849	2376850	2376851	2376852	2376853	2376854	2376855	2376856	2376857	2376858	2376859	2376860
2376861	2376862	2376863	2376864	2376876	2376877	2376878	2376879	2376915	2376916	2376917	2376918	2376919
2376920	2376921	2376922	2376923	2376924	2376925	2376926	2376927	2376928	2376929	2376930	2376931	2376932
2376933	2376934	2376935	2376936	2376937	2376938	2376939	2376940	2376941	2376942	2376943	2376944	2376945
2376946	2376947	2376948	2376949	2376950	2376951	2376952	2376953	2376954	2376955	2376956	2376957	2376958
2376959	2376960	2376961	2376962	2376964	2376965	2376966	2376967	2376968	2376969	2376970	2376971	2376972
2376973	2376984	2376985	2376986	2376987	2376988	2376989	2376990	2376991	2377007	2377008	2377009	2377010
2377011	2377012	2377013	2377014	2377015	2377016	2377017	2377018	2377076	2377077	2377078	2377079	2377092
2377123	2377202	2377203	2377204	2377205	2377206	2377207	2377219	2377277	2377278	2377283	2377284	2377285
2377286	2377287	2377288	2377289	2377290	2377291	2377292	2377422	2377423	2377424	2377425	2377434	2377437
2377438	2377499	2377500	2377501	2377502	2377503	2377791	2378313	2378315	2378316	2378317	2378320	2378321
2378322	2378323	2378324	2378325	2378326	2378327	2378328	2378329	2378330	2378331	2378332	2378333	2378334
2378335	2378336	2378365	2378404	2378500	2378503	2378505	2378506	2378507	2378508	2378509	2378510	2378517
2378518	2378519	2378520	2378521	2378522	2378523	2378527	2378528	2378529	2378530	2378531	2378532	2378533
2378534	2378535	2378536	2378537	2378538	2378539	2378540	2378541	2378542	2378543	2378544	2378547	2378548
2378549	2378552	2378575	2378576	2378577	2378579	2378582	2378586	2378590	2378594	2378595	2378596	2378597
2378598	2378601	2378602	2378604	2378605	2378606	2378607	2378608	2378615	2378616	2378618	2378623	2378624
2378628	2401854	2482802	2482803	2482805	2482807	2482809	2482811	2483092	2483093	2483094	2483095	2483096
2483097	2483098	2483099	2483100	2483101	2483102	2483103	2483104	2483105	2483106	2483107	2483108	2483109
2483110	2483111	2483112	2483113	2483114	2483115	2483116	2483117	2483118	2483119	2483120	2483121	2483122
2483123	2483124	2483125	2483126	2483127	2555774	2555775	2573712	2573713	2573714	2573715	2573716	2573717
2573718	2573719	2573720	2573721	2573722	2573723	2573724	2573725	2573726	2573727	2735933	2735934	2735935
2735936	2735937	2735940	2735941	2735942	2735943	2735944	2735945	2735946	2735947	2735948	2794683	2794684
2794685	2794686	2794687	2794688	2794689	2794690	2794691	2794692	2794693	2794694	2794695	2794696	2794697
2794698	2794699	2794700	2794701	2794702	2794703	2794704	2806849	2806850	2806851	2806852	2806853	2806854
2806855	2806856	2806857	2806858	2806867	2806868	2806869	2806870	2806871	2806872	2806873	2806874	2860972
2860973	2861009	2926536	2926537	2926538	2926539	2926540	2926541	2926542	2926543	2985165	2985166	2985167
2985168	2985169	2985170	2985171	2985172	2985173	2985174	2985175	2985176	2985178	2985179	2985180	2985181
2985182	2985183	2985184	2985185	2985186	2985187	2985188	3026311	3026312	3032300	3032301	3093047	3093048
3093049	3093050	3093051	3093052	3093053	3093054	3093055	3093056	3105149	3105150	3105151	3105152	3105153
3105154	3105155	3105156	3105157	3105158	3105159	3105160	3105161	3105162	3105163	3105165	3105166	3105167
3105168	3105169	3105170	3105171	3105172	3105173	3105174	3105175	3105176	3105177	3105178	3105179	3106539
3119372	3119373	3119374	3119375	3119376	3119377	3119378	3119379	3119380	3119381	3119382	3119383	3119384
3119385	3119386	3119387	3119388	3119389	3119390	3119391	3119392	3119393	3119394	3119395	3119396	3119397
3119398	3119399	3119400	3180343	3303501	3303502	3332367	3332368	3332369	3332370	3332371	3332372	3332373
3332374	3332375	3332376	3332377	3332378	3332379	3332380	3332381	3332382	3408569	3408570	3408571	3408572
3408573	3408574	3408575	3408576	3408577	3408578	3443534	3483284	3483285	3483290	3483291	3483292	3483293
3483294	3483295	3483296	3483297	3483298	3483299	3551691	3551692	3551693	3551694	3551695	3551696	3551697
3551698	3551699	3551700	3551701	3551702	3551703	3551704	3552379	3552380	3552381	3552382	3552383	3552384
3552385	3552386	3552387	3552388	3552389	3552390	3552391	3552392	3552393	3552394	3552395	3552396	3552397
3552398	3552399	3636340	3695126	3855580	3882441	3882442	3882443	3882444	3882445	3882446	3885251	3906612
3906613	3943562	3943563	3957230	3957231	3957232	3957233	3957234	3957235	3957236	3957237	3957238	3957239
3957240	3957241	3957242	3957243	3957244	3957245	3957246	3957247	3957248	3957249	3957256	3957257	3957258
3957259	3957260	3957261	3957262	3957263	3957264	3957265	3957266	3957279	4073122	4170324	4170325	4170326
4170327	4170328	4170330	4170331	4170332	4170333	4170334	4170335	4170336	4170337	4170338	4170339	4170340
4170341	4170342	4170343	4170344	4170345	4185558	4185559	4185560	4185561	4185562	4185563	4185564	4185565



Legend

- Zone
- Lot boundary
- Lot number
- Hydrography
- Highway
- Rue Street name

The zone corresponds to a circle having a radius of 1 000 metres, extending outward from Du Ruisseau Station, whose location is described in the reference project transmitted to the Authority by the Caisse de dépôt et placement du Québec on 23 November 2017.

Location of Du Ruisseau Station
 X : 289937,446136
 Y : 5043239,44322
 (NAD 83, MTM8)

Date	Description	Version	Prepared by
18-03-19	Annex B	2	SB

Project:
BY-LAW RESPECTING TRANSPORTATION DUES REGARDING THE RÉSEAU EXPRESS MÉTROPOLITAIN


Title :
**Annex B
 ZONE 8: Du Ruisseau Station**

Sources:
 - Cadastre: © Gouvernement du Québec, v2017-09-28
 - REM Stations: © CDPO-Infra, reference project transmitted on 2017-11-23

Projection: MTM 8 (Nad 83)

Scale:

1:10000



Format: 11x17 Sheet no: 8/26

1433051	1433052	1433053	1433054	1433056	1433057	1433058	1433059	1433060	1433061	1433062	1433063	1433064
1433065	1433066	1433067	1433068	1433070	1433071	1433072	1433073	1433074	1433075	1433076	1433077	1433078
1433079	1433080	1433081	1433082	1433083	1433084	1433085	1433086	1433087	1433088	1433089	1433090	1433091
1433092	1433093	1433094	1433095	1433096	1433097	1433098	1433099	1433100	1433101	1433103	1433104	1433107
1433108	1433109	1433110	1433111	1433118	1433119	1433123	1433124	1433125	1433126	1433127	1433128	1433129
1433130	1433131	1433132	1433133	1433134	1433135	1433136	1433137	1433138	1433139	1433140	1433142	1433143
1433144	1433145	1433146	1433147	1433148	1433149	1433150	1433151	1433152	1433153	1433154	1433155	1433156
1433157	1433158	1433159	1433160	1433161	1433162	1433163	1433164	1433165	1433166	1433167	1433168	1433169
1433170	1433171	1433172	1433175	1433176	1433177	1433178	1433179	1433180	1433181	1433182	1433183	1433184
1433185	1433186	1433187	1433188	1433189	1433191	1433192	1433193	1433194	1433195	1433196	1433197	1433198
1433199	1433200	1433201	1433202	1433203	1433204	1433205	1433207	1433208	1433209	1433210	1433211	1433212
1433213	1433214	1433215	1433216	1433217	1433218	1433219	1433220	1433221	1433222	1433223	1433224	1433225
1433226	1433227	1433228	1433229	1433230	1433231	1433232	1433233	1433234	1433235	1433236	1433237	1433238
1433239	1433240	1433241	1433242	1433243	1433244	1433245	1433246	1433247	1433248	1433249	1433250	1433251
1433252	1433253	1433254	1433255	1433256	1433257	1433258	1433259	1433260	1433261	1433262	1433263	1433264
1433265	1433266	1433267	1433268	1433269	1433270	1433271	1433272	1433273	1433274	1433275	1433276	1433277
1433278	1433279	1433280	1433281	1433282	1433283	1433284	1433285	1433286	1433287	1433288	1433291	1433292
1433293	1433294	1433297	1433298	1433299	1433300	1433301	1433302	1433303	1433304	1433305	1433306	1433307
1433308	1433309	1433310	1433311	1433312	1433313	1433314	1433315	1433316	1433318	1433325	1433326	1433327
1433328	1433333	1433346	1433347	1433348	1433349	1433350	1433352	1433353	1433354	1433355	1433356	1433357
1433358	1433359	1433360	1433361	1433362	1433363	1433364	1433365	1433366	1433367	1433368	1433372	1433373
1433374	1433375	1433376	1433377	1433380	1433381	1433382	1433383	1433416	1433417	1433418	1433419	1433420
1433421	1433422	1433423	1433424	1433425	1433426	1433427	1433428	1433429	1433430	1433432	1433433	1433434
1433435	1433436	1433437	1433440	1433466	1433467	1433468	1433469	1433470	1433471	1433472	1433473	1433474
1433475	1433476	1433477	1433478	1433479	1433480	1433481	1433483	1433484	1433485	1433486	1433487	1433488
1433489	1433490	1433491	1433492	1433510	1433511	1433513	1433514	1433515	1433516	1433517	1433518	1433519
1433520	1433521	1433522	1433523	1433524	1433525	1433526	1433527	1433528	1433529	1433530	1433531	1433532
1433533	1433534	1433535	1433537	1433556	1433557	1433558	1433559	1433560	1433561	1433562	1433563	1433564
1433565	1433566	1433567	1433568	1433569	1433570	1433571	1433572	1433573	1433579	1433581	1433593	1433597
1433602	1433609	1433745	1433747	1433749	1433750	1433751	1433752	1433753	1433754	1433755	1433756	1433757
1433758	1433760	1433771	1433773	1433774	1433775	1433776	1433777	1433778	1433779	1433780	1433781	1433782
1433783	1433784	1433785	1433786	1433787	1433788	1433790	1433791	1433792	1433793	1433794	1433795	1433796
1433797	1433798	1433799	1433800	1433801	1433802	1433803	1433804	1433805	1433806	1433807	1433808	1433809
1433810	1433811	1433812	1433813	1433814	1433815	1433816	1433819	1433820	1433822	1433823	1433824	1433825
1433826	1433827	1433828	1433829	1433830	1433831	1433832	1433833	1433835	1433836	1433837	1433838	1433839
1433840	1433843	1433845	1433846	1433847	1433849	1433850	1433851	1433852	1433853	1433854	1433855	1433856
1433861	1433862	1433863	1433864	1433865	1433866	1433867	1433870	1433872	1433873	1433874	1433875	1433888
1433889	1433896	1433899	1433900	1433901	1433902	1433903	1433904	1433905	1433906	1433907	1433908	1433909
1433910	1433911	1433912	1433913	1433914	1433915	1433916	1433917	1433918	1433919	1433920	1433921	1433922
1433923	1433938	1433945	1433955	1433965	1433975	1433986	1433996	1433997	1433998	1433999	1434000	1434001
1434002	1434003	1434004	1434005	1434006	1434007	1434008	1434015	1434029	1434039	1434050	1434056	1434068
1434078	1434090	1434091	1434092	1434093	1434094	1434098	1434104	1434110	1434116	1434120	1434126	1434131
1434135	1434136	1434137	1434138	1434139	1434140	1434141	1434142	1434143	1434144	1434145	1434146	1434147
1434148	1434149	1434150	1434151	1434152	1434153	1434154	1434155	1434156	1434157	1434158	1434162	1434171
1434173	1434175	1434176	1434178	1434180	1434191	1434193	1434197	1434214	1434216	1434217	1434218	1434219
1434220	1434221	1434222	1434223	1434224	1434225	1434226	1434227	1434228	1434229	1434230	1434231	1434232
1434234	1434235	1434236	1434237	1434280	1434282	1434283	1434284	1434285	1434286	1434287	1434288	1434289
1434290	1434291	1434292	1434293	1434294	1434295	1434296	1434297	1434298	1434343	1434355	1434359	1434364
1434365	1434366	1434367	1434368	1434369	1434370	1434371	1434374	1434380	1434404	1434418	1434424	1434450

For information only, the lots that are wholly or partly situated in the zone of Du Ruisseau Station, according to the graphic matrix of the cadastre updated on 28 September 2017, are listed in the following table.

Every lot that is wholly or partly situated in the zone at the time the permit is issued must be considered, even though it does not appear in this table. The municipality is responsible for determining whether a lot is situated in the zone, according to the most up-to-date version of the cadastre.

Whether work is subject to the transportation dues will be determined at the time the permit is issued, according to the location in the zone of the building covered by the work.

3881387	3881388	3881389	3881390	3881391	3881392	3881393	3881394	3881395	3881396	3881397	3881398	3881399
3881400	3881415	3881416	3881417	3881418	3881442	3881443	3881445	3881446	3881447	3881448	3881449	3881450
3881451	3881452	3881453	3881455	3881456	3881457	3881458	3881459	3881460	3881461	3881462	3881463	3881464
3881465	3881466	3881467	3881468	3881469	3881470	3881471	3881472	3881473	3881474	3881476	3881477	3881478
3881479	3881480	3881481	3881482	3881483	3881484	3881485	3881488	3881489	3881490	3881491	3881492	3881493
3881494	3881495	3881496	3881497	3881498	3881499	3881500	3881501	3881502	3881503	3881504	3881505	3881506
3881507	3881508	3881509	3881510	3881511	3881512	3881513	3881514	3881515	3881516	3881517	3881518	3881519
3881520	3881521	3881522	3881523	3881525	3881526	3881527	3881530	3881531	3881532	3881533	3881534	3881535
3881536	3881537	3881539	3881540	3881541	3881542	3881543	3881544	3881545	3881546	3881547	3881549	3881550
3881579	3881590	3881593	3881594	3881595	3881596	3881597	3881598	3881599	3881600	3881602	3881603	3881604
3881605	3881606	3881607	3881608	3881609	3881611	3881612	3881613	3881614	3881615	3881616	3881617	3881618
3881619	3881620	3881621	3881622	3881623	3881624	3881625	3881626	3881627	3881628	3881629	3881630	3881631
3881632	3881645	3881646	3881647	3881648	3881649	3881650	3881651	3881652	3881653	3881654	3881655	3881656
3881657	3881658	3881659	3881660	3881661	3881662	3881663	3881664	3881665	3881666	3881667	3881668	3881669
3881670	3881671	3881672	3881673	3881674	3881675	3881676	3881677	3881678	3881679	3881680	3881681	3881682
3881683	3881684	3881685	3881686	3881687	3881688	3881689	3881693	3881710	3881711	3881712	3881713	3881714
3881715	3881716	3881717	3881718	3881719	3881721	3881773	3881774	3881775	3881776	3881777	3881778	3881780
3881781	3881782	3881783	3881784	3881785	3881786	3881787	3881789	3881790	3881791	3881792	3881793	3881794
3881795	3881796	3881797	3881799	3881800	3881801	3881802	3881803	3881804	3881805	3881806	3881807	3881808
3881809	3881810	3881811	3881812	3881813	3881814	3881816	3881817	3881818	3881819	3881820	3881821	3881822
3881824	3881825	3881826	3881827	3881828	3881829	3881830	3881831	3881833	3881834	3881835	3881836	3881837
3881838	3881839	3881840	3881841	3881842	3881844	3881845	3881846	3881847	3881848	3881849	3881851	3881852
3881853	3881854	3881855	3881856	3881857	3881858	3881859	3881860	3881862	3881863	3881864	3881865	3881866
3881867	3881868	3881869	3881870	3881871	3881872	3881873	3881874	3881875	3881876	3881877	3881878	3881879
3881880	3881881	3881882	3881884	3881885	3881886	3881887	3881890	3881891	3881893	3881894	3881895	3881897
3881898	3881899	3881900	3881901	3881902	3881903	3881904	3881905	3881906	3881908	3881909	3881910	3881912
3881913	3881916	3881917	3881918	3881919	3881920	3881922	3881923	3881924	3881925	3881926	3881927	3881928
3881929	3881930	3881931	3881933	3881934	3881935	3881936	3881937	3881938	3881939	3881940	3881941	3881942
3881943	3881944	3881945	3881946	3881947	3881948	3881949	3881950	3881951	3881952	3881953	3881954	3881955
3881966	3881967	3881968	3881969	3881970	3881971	3881972	3881973	3881974	3881975	3881976	3881977	3881982
3881983	3881984	3881986	3881987	3881988	3881989	3881990	3881991	3881993	3882054	3882055	3882093	3882094
3882095	3882096	3882097	3882098	3882099	3882100	3882101	3882102	3882103	3882104	3882105	3882106	3882107
3882108	3882109	3882110	4083598	4083599	4083600	4083601	4083602	4083603	4083604	4083605	4083606	4083607
4083608	4083609	4083610	4083611	4083612	4083613	4083614	4083615	4083616	4083617	4083618	4083619	4083620
4083621	4093213	4093214	4093215	4093216	4093217	4093218	4093219	4093220	4093221	4093222	4093223	4093224
4093225	4093226	4093227	4093228	4093229	4093230	4093231	4093232	4093233	4093234	4093235	4093236	4093237
4093238	4093239	4093240	4093241	4093242	4093243	4093244	4093245	4093246	4093247	4093248	4093249	4093250
4093251	4093252	4093253	4093254	4093255	4093256	4093257	4093258	4093259	4093260	4093261	4093262	4093263
4093264	4093265	4093266	4093267	4093268	4093269	4093270	4093271	4093272	4093273	4093274	4093275	4093276
4093277	4093278	4093279	4093280	4093281	4093282	4093283	4093284	4093285	4093286	4093287	4093288	4093289
4093290	4093291	4093292	4093293	4093294	4093295	4093296	4093297	4093298	4093299	4093300	4093301	4093302
4093303	4093304	4093305	4093306	4093307	4093308	4093309	4093310	4093311	4093312	4093313	4093314	4093315
4093316	4093317	4093318	4093319	4093320	4093321	4093322	4093323	4093324	4093325	4093326	4093327	4093328
4093329	4093330	4093331	4093332	4093333	4093334	4093335	4093336	4093337	4093338	4093339	4093340	4093341
4093342	4093343	4093344	4093345	4093346	4093347	4093348	4093349	4093350	4093351	4093352	4093353	4093354
4093355	4093356	4195923	4269856	4269857	4269858	4269859	4269860	4437985	4437986	4437989	4437991	4437992
4437993	4437994	4438001	4438002	4438003	4438004	4438005	4438006	4438007	4600578	4666774	4785422	5173376
5290249	5290250	5488397	5488398	5626548	5626549	5626550	5770915	PC-08989	PC-08990	PC-08991	PC-22185	PC-22752
PC-23304	PC-27457	PC-27794	PC-28132	PC-34485								



Legend

- Zone
- Lot boundary
- Lot number
- Hydrography
- Highway
- Rue Street name

The zone corresponds to a circle having a radius of 1 000 metres, extending outward from Montpellier Station, whose location is described in the reference project transmitted to the Authority by the Caisse de dépôt et placement du Québec on 23 November 2017.

Location of Montpellier Station
 X: 291314,647809
 Y: 5042792,14059
 (NAD 83, MTM8)

Date	Description	Version	Prepared by
18-03-19	Annex B	2	SB

Project:
BY-LAW RESPECTING TRANSPORTATION DUES REGARDING THE RÉSEAU EXPRESS MÉTROPOLITAIN

Title :
**Annex B
 ZONE 9: Montpellier Station**

Sources:
 - Cadastre: © Gouvernement du Québec, v2017-09-28
 - REM Stations: © CDPO-Infra, reference project transmitted on 2017-11-23

Projection: MTM 8 (Nad 83)

Scale:

1:10000



Format: 11x17 Sheet no: 9/26

1485834	1485836	1485837	1485838	1485839	1485840	1485915	1485916	1485917	1485918	1485919	1485920	1485921
1485922	1485923	1485924	1485925	1485926	1485927	1485928	1485929	1485930	1485931	1485932	1485933	1485934
1485935	1485936	1485937	1485938	1489107	1489112	1489113	1489118	1489430	1489431	1489432	1489433	1489434
1489435	1489436	1489437	1489438	1489439	1489440	1489441	1489442	1489443	1489444	1489445	1489447	1489448
1489449	1489450	1489451	1489452	1489453	1489454	1489455	1489456	1489457	1489458	1489462	1489463	1489464
1489465	1489466	1489467	1489468	1489469	1489470	1489471	1489472	1489473	1489474	1489475	1489476	1489477
1489478	1489479	1489480	1489481	1489482	1489483	1489492	1489493	1489498	1489499	1489500	1489501	1490511
1490517	1490522	1490523	1490524	1490525	1490526	1490527	1490572	1490575	1490665	1491150	1491160	1491161
1491164	1491166	1491169	1517301	1517302	1517303	1517304	1517351	1517853	1517912	1517913	1517914	1517915
1517916	1517917	1517918	1517919	1517920	1517921	1517922	1517923	1517924	1517925	1517926	1517927	1517928
1517929	1517930	1517931	1517932	1517933	1517934	1517935	1517936	1517937	1517938	1517939	1517940	1517941
1517942	1517943	1517944	1517945	1517946	1517947	1517948	1517949	1517950	1517951	1517953	1517954	1517955
1517956	1517957	1517958	1517959	1517960	1517961	1517962	1517963	1517964	1517965	1517966	1517967	1517968
1517969	1517970	1517971	1517972	1517974	1517975	1517976	1517977	1517978	1517979	1517980	1517981	1517982
1517983	1517985	1517986	1517987	1517988	1517989	1517990	1517991	1517992	1517993	1517994	1517995	1517996
1517997	1517998	1518002	1518003	1518005	1518006	1518007	1518014	1518015	1518020	1518021	1518022	1518023
1518024	1518055	1518056	1518066	1518077	1518085	1518086	1518087	1518088	1518089	1518091	1518092	1518093
1518094	1518095	1518096	1518097	1518098	1518099	1518100	1518101	1518102	1518103	1518104	1518105	1518106
1518107	1518108	1518109	1518110	1518111	1518112	1518113	1518114	1518115	1518116	1518117	1518118	1518119
1518120	1518126	1518133	1518134	1518135	1518136	1518137	1518138	1518139	1518140	1518141	1518142	1518143
1518144	1518145	1518146	1518147	1518148	1518149	1518150	1518152	1518153	1518154	1518155	1518158	1518159
1518161	1518162	1518163	1518164	1518165	1518166	1518167	1518168	1518169	1518170	1518172	1518173	1518174
1518175	1518181	1518189	1518190	1518191	1518192	1518193	1518194	1518195	1518196	1518216	1518217	1518219
1518220	1518221	1518222	1518223	1518224	1518225	1518226	1518228	1518229	1518230	1518233	1518238	1518239
1518243	1518254	1518295	1518296	1518307	1673626	1673628	1673834	1673835	1673852	1673853	1673854	1673855
1673856	1673857	1673858	1673859	1673860	1673861	1673862	1673863	1673864	1673865	1984190	1984201	1984203
1984204	1984205	1984206	1984207	1984208	1984209	1984210	1984211	1984212	1984213	1984214	1984215	1984216
1984217	1984218	1984219	1984220	1984221	1984222	1984223	1984224	1984225	1984226	1984227	1984228	1984229
1984230	1984231	1984232	1984233	1984234	1984235	1984236	1984237	1984238	1984239	1984240	1984241	1984242
1984243	1984244	1984245	1984246	1984247	1984248	1984249	1984250	1984251	1984252	1984253	1984254	1984255
1984256	1984257	1984258	1984259	1984260	1984261	1984262	1984263	1984264	1984265	1984267	1984268	1984269
1984270	1984275	1984302	1984305	1984306	1984307	1984308	1984309	1984310	1984311	1984312	1984313	1984314
1984315	1984316	1984317	1984318	1984319	1984320	1984321	1984322	1984329	1984330	1984331	1984332	1984333
1984336	1984337	1984338	1984340	1984341	1984342	1984343	1984344	1984345	1984347	1984348	1984349	1984350
1984351	1984352	1984353	1984354	1984355	1984356	1984357	1984358	1984359	1984360	1984361	1984362	1984363
1984364	1984367	1984368	1984369	1984370	1984371	1984372	1984373	1984374	1984375	1984376	1984377	1984378
1984379	1984380	1984381	1984382	1984383	1984384	1984385	1984386	1984387	1984389	1984390	1984391	1984392
1984393	1984394	1984395	1984396	1984397	1984398	1984399	1984400	1984401	1984402	1984403	1984404	1984405
1984406	1984408	1984409	1984410	1984411	1984412	1984413	1984414	1984415	1984416	1984417	1984418	1984419
1984420	1984421	1984422	1984423	1984424	1984425	1984426	1984427	1984428	1984429	1984430	1984431	1984432
1984433	1984434	1984435	1984443	1984449	1984453	1984454	1984455	1984456	1984458	1984459	1984460	1984461
1984462	1984463	1984464	1984465	1984466	1984467	1984468	1984469	1984470	1984471	1984472	1984473	1984474
1984475	1984476	1984477	1984478	1984479	1984480	1984481	1984482	1984483	1984484	1984485	1984486	1984487
1984488	1984489	1984490	1984491	1984492	1984493	1984494	1984495	1984496	1984497	1984498	1984499	1984500
1984501	1984502	1984503	1984504	1984505	1984506	1984507	1984508	1984509	1984510	1984511	1984512	1984513
1984514	1984515	1984516	1984517	1984518	1984519	1984520	1984521	1984522	1984523	1984524	1984525	1984526
1984527	1984528	1984529	1984530	1984531	1984532	1984533	1984534	1984535	1984536	1984537	1984538	1984539
1984540	1984541	1984542	1984543	1984544	1984545	1984546	1984550	1984552	1984553	1984554	1984555	1984556
1984557	1984558	1984559	1984560	1984561	1984562	1984563	1984565	1984566	1984567	1984568	1984569	1984570

For information only, the lots that are wholly or partly situated in the zone of Montpellier Station, according to the graphic matrix of the cadastre updated on 28 September 2017, are listed in the following table.

Every lot that is wholly or partly situated in the zone at the time the permit is issued must be considered, even though it does not appear in this table. The municipality is responsible for determining whether a lot is situated in the zone, according to the most up-to-date version of the cadastre.

Whether work is subject to the transportation dues will be determined at the time the permit is issued, according to the location in the zone of the building covered by the work.

1985239	1985240	1985241	1985242	1985243	1985244	1985245	1985246	1985247	1985248	1985250	1985251	1985252
1985253	1985254	1985255	1985256	1985257	1985258	1985259	1985260	1985261	1985262	1985263	1985264	1985265
1985266	1985267	1985268	1985269	1985270	1985273	1985274	1985275	1985276	1985277	1985278	1985279	1985280
1985281	1985282	1985283	1985284	1985285	1985286	1985287	1985288	1985289	1985290	1985291	1985292	1985293
1985294	1985295	1985296	1985297	1985298	1985299	1985300	1985301	1985302	1985303	1985304	1985305	1985306
1985307	1985308	1985309	1985310	1985311	1985312	1985313	1985314	1985315	1985316	1985317	1985318	1985319
1985320	1985321	1985322	1985323	1985324	1985325	1985326	1985327	1985328	1985329	1985330	1985331	1985332
1985333	1985334	1985335	1985336	1985337	1985338	1985340	1985341	1985342	1985343	1985344	1985345	1985346
1985347	1985348	1985349	1985350	1985351	1985352	1985353	1985354	1985355	1985356	1985357	1985358	1985359
1985360	1985361	1985362	1985363	1985364	1985365	1985366	1985367	1985368	1985369	1985370	1985371	1985372
1985373	1985374	1985375	1985376	1985377	1985378	1985379	1985380	1985381	1985382	1985383	1985384	1985385
1985386	1985387	1985388	1985389	1985390	1985391	1985392	1985393	1985394	1985395	1985396	1985397	1985398
1985399	1985400	1985401	1985402	1985403	1985405	1985406	1985407	1985408	1985409	1985410	1985411	1985412
1985413	1985414	1985415	1985416	1985417	1985418	1985419	1985420	1985421	1985422	1985423	1985424	1985425
1985426	1985427	1985428	1985429	1985430	1985431	1985432	1985433	1985434	1985435	1985436	1985437	1985438
1985439	1985440	1985441	1985442	1985443	1985444	1985445	1985446	1985447	1985448	1985449	1985450	1985451
1985452	1985453	1985454	1985455	1985456	1985457	1985458	1985459	1985460	1985461	1985462	1985463	1985464
1985465	1985466	1985467	1985468	1985469	1985470	1985471	1985472	1985473	1985474	1985475	1985476	1985477
1985478	1985479	1985480	1985481	1985482	1985483	1985484	1985485	1985486	1985487	1985488	1985489	1985490
1985491	1985492	1985493	1985494	1985495	1985496	1985497	1985498	1985499	1985500	1985501	1985502	1985503
1985504	1985505	1985506	1985507	1985508	1985509	1985510	1985511	1985512	1985513	1985514	1985515	1985516
1985517	1985518	1985519	1985520	1985521	1985522	1985523	1985524	1985525	1985526	1985527	1985528	1985529
1985530	1985531	1985532	1985533	1985534	1985535	1985536	1985537	1985538	1985539	1985540	1985541	1985542
1985548	1985549	1985550	1985551	1985552	1985553	1985554	1985555	1985556	1985557	1985558	1985559	1985560
1985561	1985562	1985563	1985564	1985565	1985566	1985567	1985568	1985569	1985570	1985571	1985572	1985573
1985574	1985575	1985576	1985577	1985578	1985579	1985580	1985581	1985582	1985583	1985584	1985585	1985586
1985587	1985588	1985589	1985590	1985591	1985592	1985593	1985594	1985595	1985596	1985597	1985598	1985599
1985600	1985601	1985602	1985603	1985604	1985605	1985606	1985607	1985608	1985609	1985610	1985611	1985612
1985613	1985614	1985615	1985616	1985617	1985618	1985619	1985620	1985621	1985622	1985623	1985625	1985626
1985627	1985628	1985629	1985630	1985631	1985632	1985633	1985634	1985635	1985636	1985637	1985638	1985639
1985640	1985641	1985642	1985643	1985644	1985645	1985646	1985647	1985648	1985649	1985650	1985651	1985652
1985653	1985654	1985655	1985656	1985657	1985658	1985659	1985660	1985661	1985662	1985663	1985664	1985665
1985666	1985667	1985668	1985669	1985670	1985671	1985673	1985674	1985677	1985678	1985679	1985680	1985681
1985682	1985683	1985685	1985686	1985687	1985688	1985689	1985690	1985692	1985694	1985696	1985713	1985947
1985949	1985950	1985952	1985953	1985954	1985958	2189434	2189435	2189436	2189437	2189438	2189442	2189443
2189449	2189451	2189454	2189457	2189459	2189470	2189471	2189472	2189474	2189475	2189477	2189482	2189489
2189491	2189493	2189494	2189496	2189498	2189499	2189500	2189501	2189502	2189505	2189507	2189520	2189521
2189522	2189523	2189524	2189528	2189530	2189532	2189535	2189537	2189538	2189539	2189543	2189546	2189547
2189549	2189552	2189553	2189554	2189555	2189556	2189557	2189558	2189559	2189562	2189567	2189568	2189569
2189570	2189571	2189574	2189578	2189579	2189583	2189584	2189585	2189586	2189587	2189589	2189594	2189597
2189605	2189609	2189615	2189616	2189618	2189619	2189620	2189623	2189624	2189625	2189627	2189628	2189629
2189630	2189631	2189635	2189636	2189637	2189638	2189648	2189649	2189650	2189651	2189666	2189667	2189668
2189669	2189670	2189671	2189672	2189673	2189674	2189675	2189676	2189677	2189678	2189704	2189705	2189706
2189709	2189710	2189715	2189716	2189717	2189718	2189719	2189720	2189721	2189722	2189723	2189724	2189725
2189726	2189727	2189728	2189729	2189730	2189731	2189740	2189741	2189742	2189810	2189811	2189812	2189814
2189815	2189817	2189818	2189819	2189820	2189821	2189823	2189824	2189825	2189826	2189827	2189828	2189829
2189982	2255276	2409031	2409032	2409439	2556707	2556712	2556730	2556737	2556738	2676466	2676467	2692251
2815656	2845202	2845203	3001409	3001410	3037055	3075938	3093064	3116891	3160385	3160386	3305166	3396604
3396605	3397451	3477822	3477824	3477827	3601159	3601161	3604946	3859479	3881443	3906020	3906021	3906022



Legend

- Zone
- Lot boundary
- Lot number
- Hydrography
- Highway
- Rue Street name

The zone corresponds to a circle having a radius of 1 000 metres, extending outward from Correspondance A40 Station, whose location is described in the reference project transmitted to the Authority by the Caisse de dépôt et placement du Québec on 23 November 2017.

Location of Correspondance A40 Station
 X : 292147,866788
 Y : 5042447,95219
 (NAD 83, MTM8)

Date	Description	Version	Prepared by
18-03-19	Annex B	2	SB

Project:
BY-LAW RESPECTING TRANSPORTATION DUES REGARDING THE RÉSEAU EXPRESS MÉTROPOLITAIN

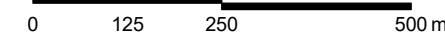
Title :
Annex B
ZONE 10: Correspondance A40 Station

Sources:
 - Cadastre: © Gouvernement du Québec, v2017-09-28
 - REM Stations: © CDPO-Infra, reference project transmitted on 2017-11-23

Projection: MTM 8 (Nad 83)

Scale:

1:10000



Format: 11x17 Sheet no: 10/26

1489095	1489096	1489097	1489098	1489099	1489100	1489102	1489107	1489109	1489110	1489112	1489113	1489114
1489115	1489119	1490506	1490509	1490511	1490517	1490518	1490572	1490653	1490654	1491137	1491159	1491160
1491161	1673840	1678826	1678831	1680109	1680238	1680552	1680553	1680554	1680555	1680556	1680558	1680562
1680563	1680566	1680571	1680579	1680585	1680589	1680590	1680614	1680615	1680663	1680713	1680717	1680721
1680722	1680723	1680724	1680738	1680742	1680743	1680744	1680745	1680750	1680751	1680753	1680757	1680762
1680789	1680812	1680813	1680832	1680847	1680848	1680857	1680860	1680875	1680920	1680941	1680942	1680950
1680960	1680968	1680972	1680990	1680994	1680995	1680996	1681005	1681006	1681017	1681023	1681043	1681051
1681052	1681054	1681057	1681058	1681059	1681060	1681061	1681062	1681063	1681064	1681072	1681074	1681075
1681076	1681077	1681078	1681079	1681086	1681087	1681092	1681093	1681095	1681098	1681099	1681100	1681101
1681102	1681103	1681118	1681119	1681121	1681126	1681127	1681128	1681129	1681156	1681157	1681159	1681160
1681161	1681162	1681163	1681195	1681196	1681197	1681198	1681199	1681200	1681201	1681202	1681203	1681204
1681207	1681208	1681209	1681210	1681211	1681212	1681213	1681214	1681215	1681219	1681261	1681293	1681294
1681295	1681296	1681297	1681298	1681299	1681300	1681301	1681302	1681303	1681306	1681307	1681308	1681309
1681310	1681311	1681312	1681313	1681314	1681315	1681316	1681317	1681318	1681319	1681323	1681324	1681325
1681326	1681327	1681328	1681329	1681330	1681335	1681337	1681373	1681374	1681375	1681376	1681377	1681378
1681379	1681380	1681381	1681382	1681384	1681385	1681386	1681387	1681389	1681390	1681391	1681392	1681393
1681397	1681398	1681438	1681439	1681498	1681536	1681545	1681552	1681558	1681559	1681577	1681581	1681604
1681605	1681606	1681607	1681608	1681609	1681610	1681611	1681612	1681613	1681614	1681615	1681616	1681617
1681618	1681619	1681620	1681621	1681622	1681623	1681624	1681625	1681626	1681627	1681628	1681629	1681630
1681631	1681632	1681633	1681634	1681635	1681636	1681637	1681638	1681639	1681640	1681641	1681642	1681643
1681644	1681645	1681646	1681647	1681648	1681649	1681650	1681651	1681652	1681653	1681654	1681655	1681656
1681657	1681658	1681659	1681660	1681661	1681662	1681663	1681664	1681665	1681666	1681667	1681668	1681669
1681670	1681671	1681672	1681673	1681674	1681675	1681676	1681677	1681678	1681687	1681695	1681696	1681787
1681788	1681789	1681791	1681792	1681793	1681794	1681795	1681796	1681797	1681806	1681807	1681808	1681809
1681810	1681811	1681813	1681814	1681815	1681816	1681817	1681818	1681819	1681820	1681821	1681822	1681823
1681824	1681825	1681826	1681827	1681828	1681829	1681830	1681832	1681833	1681834	1681835	1681836	1681837
1681838	1681839	1681840	1681842	1681843	1681844	1681845	1681846	1681847	1681848	1681849	1681850	1681851
1681852	1681853	1681854	1681858	1681859	1681861	1681862	1681863	1681864	1681865	1681866	1681867	1681868
1681869	1681870	1681871	1681872	1681873	1681874	1681875	1681876	1681877	1681878	1681879	1681880	1681882
1681883	1681884	1681885	1681886	1681887	1681888	1681890	1681903	1681904	1681908	1681911	1681914	1682434
1682435	1682436	1682437	1682438	1682440	1682441	1682446	1682450	1682451	1682452	1682455	1682513	1682514
1682523	1682524	1682569	1682577	1682581	1682582	1682583	1682586	1682587	1682588	1682589	1682590	1682592
1682593	1682594	1682595	1682596	1682597	1682598	1682599	1682601	1682602	1682603	1682604	1682606	1682607
1682608	1682609	1682610	1682611	1682612	1682614	1682615	1682616	1682617	1682618	1682620	1682621	1682622
1682623	1682624	1682625	1682626	1682627	1682628	1682629	1682630	1682631	1682632	1682633	1682635	1682636
1682637	1682641	1682642	1682643	1682644	1682645	1682646	1682647	1682648	1682649	1682650	1682651	1682652
1682654	1682655	1682656	1682657	1682658	1682660	1682661	1682665	1682668	1682674	1682675	1682676	1682677
1682694	1682696	1682700	1682703	1682708	1682709	1682721	1682722	1682744	1682761	1683380	1683473	1683497
1683498	1984745	1984747	1984748	1984749	1984750	1984751	1984752	1984756	1984762	1984763	1984764	1984765
1984767	1984769	1984774	1984775	1984776	1984778	1984784	1984785	1984786	1984787	1984803	1984804	1984805
1984810	1984811	1984814	1984817	1984821	1984822	1984823	1984826	1984830	1984872	1984874	1984885	1984906
1984936	1984947	1984948	1984958	1984966	1984976	1984987	1984997	1985000	1985001	1985002	1985003	1985004
1985006	1985007	1985010	1985011	1985016	1985017	1985028	1985036	1985037	1985038	1985039	1985040	1985041
1985043	1985047	1985054	1985064	1985074	1985125	1985126	1985127	1985128	1985160	1985161	1985162	1985163
1985164	1985165	1985166	1985168	1985175	1985182	1985183	1985184	1985185	1985186	1985187	1985188	1985192
1985193	1985194	1985195	1985199	1985225	1985234	1985235	1985236	1985289	1985290	1985291	1985292	1985293
1985294	1985324	1985325	1985326	1985327	1985331	1985332	1985344	1985355	1985356	1985357	1985358	1985359
1985360	1985361	1985518	1985538	1985541	1985542	1985548	1985549	1985550	1985625	1985677	1985694	1985947
2142847	2142849	2142850	2142901	2189434	2189436	2189438	2189441	2189442	2189443	2189449	2189451	2189454

For information only, the lots that are wholly or partly situated in the zone of Correspondance A40 Station, according to the graphic matrix of the cadastre updated on 28 September 2017, are listed in the following table.

Every lot that is wholly or partly situated in the zone at the time the permit is issued must be considered, even though it does not appear in this table. The municipality is responsible for determining whether a lot is situated in the zone, according to the most up-to-date version of the cadastre.

Whether work is subject to the transportation dues will be determined at the time the permit is issued, according to the location in the zone of the building covered by the work.

Legend

- Zone
- Lot boundary
- Lot number
- Hydrography
- Highway
- Rue Street name

The zone corresponds to a circle having a radius of 1 000 metres, extending outward from Mont Royal Station, whose location is described in the reference project transmitted to the Authority by the Caisse de dépôt et placement du Québec on 23 November 2017.

Location of Mont Royal Station
 X: 293540,957507
 Y : 5041874,63058
 (NAD 83, MTM8)

Date	Description	Version	Prepared by
18-03-19	Annex B	2	SB

Project:
BY-LAW RESPECTING TRANSPORTATION DUES REGARDING THE RÉSEAU EXPRESS MÉTROPOLITAIN


Title :
Annex B
ZONE 11: Mont Royal Station

Sources:
 - Cadastre: © Gouvernement du Québec, v2017-09-28
 - REM Stations: © CDPO-Infra, reference project transmitted on 2017-11-23

Projection: MTM 8 (Nad 83)

Scale:

1:10000



Format: 11x17 Sheet no: 11/26



1678810	1678811	1678812	1678813	1678814	1678815	1678816	1678817	1678818	1678827	1678831	1678833	1678836
1678837	1678843	1678844	1678845	1678853	1678907	1678908	1678909	1678910	1678911	1678912	1678913	1678916
1678917	1678918	1678919	1678920	1678921	1678924	1678925	1678926	1678927	1678928	1678929	1678941	1678943
1678944	1678945	1678946	1678947	1678948	1678949	1678951	1678952	1678953	1678955	1679899	1679939	1679949
1679958	1679960	1679966	1679969	1679974	1679975	1679981	1679992	1680004	1680020	1680061	1680087	1680110
1680116	1680117	1680123	1680124	1680125	1680126	1680127	1680128	1680130	1680131	1680132	1680133	1680134
1680136	1680137	1680138	1680139	1680142	1680143	1680144	1680146	1680147	1680148	1680149	1680150	1680151
1680153	1680154	1680155	1680156	1680157	1680158	1680159	1680160	1680161	1680162	1680163	1680164	1680165
1680166	1680167	1680168	1680169	1680170	1680171	1680172	1680173	1680174	1680175	1680176	1680177	1680178
1680179	1680180	1680181	1680182	1680183	1680184	1680185	1680187	1680188	1680189	1680190	1680191	1680192
1680193	1680194	1680195	1680196	1680197	1680198	1680199	1680200	1680201	1680202	1680203	1680204	1680205
1680206	1680207	1680208	1680209	1680210	1680211	1680212	1680213	1680214	1680215	1680216	1680217	1680218
1680219	1680220	1680221	1680222	1680223	1680224	1680225	1680226	1680227	1680228	1680274	1680278	1680279
1680280	1680281	1680283	1680288	1680298	1680299	1680301	1680302	1680303	1680304	1680305	1680306	1680307
1680308	1680309	1680310	1680311	1680312	1680313	1680315	1680316	1680317	1680318	1680319	1680359	1680360
1680366	1680367	1680368	1680369	1680370	1680371	1680427	1680428	1680429	1680430	1680431	1680434	1680435
1680436	1680437	1680438	1680439	1680456	1680457	1680458	1680459	1680460	1680461	1680462	1680463	1680464
1680465	1680473	1680474	1680475	1680478	1680479	1680480	1680491	1680520	1680521	1680522	1680523	1680524
1680525	1680526	1680527	1680528	1680529	1680530	1680531	1680532	1680533	1680557	1680559	1680560	1680561
1680564	1680565	1680567	1680568	1680569	1680570	1680572	1680573	1680574	1680575	1680576	1680577	1680578
1680580	1680581	1680582	1680583	1680584	1680586	1680587	1680588	1680591	1680592	1680593	1680594	1680595
1680596	1680597	1680598	1680599	1680600	1680601	1680602	1680603	1680604	1680605	1680606	1680607	1680608
1680609	1680610	1680611	1680612	1680613	1680616	1680617	1680618	1680619	1680620	1680621	1680622	1680623
1680624	1680625	1680626	1680627	1680628	1680629	1680630	1680631	1680632	1680633	1680634	1680635	1680636
1680637	1680638	1680639	1680640	1680641	1680642	1680643	1680644	1680645	1680646	1680647	1680648	1680649
1680650	1680651	1680652	1680653	1680654	1680655	1680656	1680657	1680658	1680659	1680660	1680661	1680662
1680664	1680665	1680666	1680667	1680668	1680669	1680670	1680671	1680672	1680673	1680674	1680675	1680676
1680677	1680678	1680679	1680680	1680681	1680682	1680684	1680685	1680686	1680687	1680688	1680689	1680690
1680691	1680692	1680693	1680694	1680695	1680696	1680697	1680698	1680699	1680700	1680701	1680702	1680703
1680704	1680705	1680707	1680708	1680709	1680710	1680711	1680714	1680715	1680716	1680718	1680719	1680720
1680723	1680725	1680726	1680727	1680728	1680729	1680730	1680731	1680732	1680733	1680734	1680735	1680736
1680738	1680752	1680754	1680755	1680756	1680757	1680758	1680759	1680760	1680761	1680762	1680765	1680766
1680767	1680768	1680769	1680770	1680771	1680772	1680773	1680774	1680775	1680776	1680777	1680778	1680779
1680780	1680781	1680782	1680783	1680784	1680785	1680786	1680787	1680788	1680789	1680790	1680791	1680792
1680793	1680795	1680796	1680797	1680798	1680799	1680800	1680801	1680802	1680803	1680804	1680805	1680806
1680807	1680808	1680809	1680810	1680811	1680814	1680815	1680816	1680817	1680818	1680819	1680820	1680821
1680822	1680823	1680824	1680825	1680826	1680827	1680828	1680829	1680830	1680831	1680833	1680834	1680835
1680836	1680837	1680838	1680839	1680840	1680841	1680842	1680843	1680844	1680845	1680846	1680849	1680850
1680851	1680852	1680853	1680854	1680858	1680859	1680861	1680862	1680863	1680864	1680865	1680866	1680867
1680868	1680869	1680870	1680871	1680872	1680873	1680874	1680875	1680876	1680877	1680878	1680879	1680880
1680881	1680882	1680883	1680884	1680885	1680886	1680887	1680888	1680889	1680890	1680891	1680892	1680893
1680894	1680895	1680896	1680897	1680898	1680899	1680900	1680901	1680902	1680903	1680904	1680905	1680906
1680907	1680908	1680909	1680911	1680912	1680913	1680914	1680915	1680916	1680917	1680918	1680919	1680920
1680921	1680922	1680923	1680924	1680925	1680926	1680927	1680928	1680929	1680930	1680931	1680932	1680933
1680934	1680935	1680936	1680937	1680938	1680939	1680940	1680943	1680944	1680945	1680946	1680947	1680948
1680949	1680950	1680951	1680952	1680953	1680954	1680955	1680956	1680957	1680958	1680959	1680960	1680961
1680962	1680963	1680964	1680965	1680966	1680967	1680968	1680969	1680970	1680971	1680972	1680973	1680974
1680975	1680976	1680977	1680978	1680979	1680980	1680981	1680982	1680983	1680984	1680985	1680986	1680987
1680988	1680989	1680990	1680991	1680992	1680993	1680994	1680995	1680996	1680997	1680998	1680999	1681000

For information only, the lots that are wholly or partly situated in the zone of Mont Royal Station, according to the graphic matrix of the cadastre updated on 28 September 2017, are listed in the following table.

Every lot that is wholly or partly situated in the zone at the time the permit is issued must be considered, even though it does not appear in this table. The municipality is responsible for determining whether a lot is situated in the zone, according to the most up-to-date version of the cadastre.

Whether work is subject to the transportation dues will be determined at the time the permit is issued, according to the location in the zone of the building covered by the work.

2174974	2174975	2174976	2174977	2174978	2174979	2176793	2176794	2176795	2176796	2176797	2176798	2176799
2176800	2176801	2176802	2176803	2176804	2176805	2176806	2176807	2176808	2176809	2176810	2176811	2176812
2176813	2176814	2176815	2176816	2176817	2176818	2176819	2176820	2176851	2176852	2176853	2177170	2177171
2177172	2177173	2177174	2177175	2177176	2177177	2177178	2177179	2177180	2177181	2177182	2177183	2177184
2177185	2177186	2177187	2177188	2177189	2189518	2189564	2189566	2189579	2189580	2189581	2189595	2189598
2189599	2209637	2436164	2436165	2444377	2444378	2453184	2453185	2453186	2453187	2453188	2453189	2453190
2453196	2453197	2453198	2453199	2453200	2453201	2453202	2453203	2453204	2453205	2453207	2453208	2453209
2453210	2453211	2453235	2482279	2482280	2482281	2482282	2482295	2482296	2482297	2482408	2482409	2482413
2482414	2482429	2482492	2482493	2482494	2482495	2482496	2482497	2482498	2482499	2482500	2482501	2482502
2482503	2482504	2482505	2482506	2482507	2482508	2482509	2482510	2482511	2482512	2482513	2482514	2482515
2482516	2482535	2482536	2482537	2482541	2482543	2482544	2482559	2482560	2482561	2482562	2482563	2482564
2482565	2482629	2482631	2483195	2483196	2483197	2515601	2515711	2556716	2556717	2556718	2556719	2556720
2556721	2673583	2673584	2699063	2699064	2975054	3093064	3139537	3298469	3298470	3337346	3350559	3433037
3433038	3540820	3540821	3552904	3672430	3672431	3856935	3856936	3965078	4046692	4046693	4310580	4310581
4360101	4360102	4427966	5030109	5172146	5312502	5375312	5375314	5628293	6037215	PC-06865	PC-06866	PC-06867
PC-06869	PC-06870	PC-06871	PC-06872	PC-06873	PC-06874	PC-06875	PC-06876	PC-06877	PC-06878	PC-06879	PC-06880	PC-06882
PC-06884	PC-06885	PC-06886	PC-06889	PC-10369	PC-10376	PC-10697	PC-10701	PC-10751	PC-20028	PC-20038	PC-20039	PC-20040
PC-22088	PC-23409	PC-25506	PC-27605	PC-31556	PC-31674	PC-38389						



Legend

- Zone
- Lot boundary
- Lot number
- Hydrography
- Highway
- Rue Street name

The zone corresponds to a circle having a radius of 1 000 metres, extending outward from Canora Station, whose location is described in the reference project transmitted to the Authority by the Caisse de dépôt et placement du Québec on 23 November 2017.

Location of Canora Station
 X: 294302,283847
 Y : 5041562,62877
 (NAD 83, MTM8)

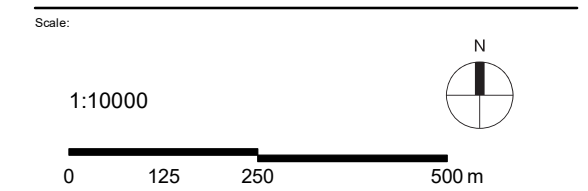
Date	Description	Version	Prepared by
18-03-19	Annex B	2	SB

Project:
BY-LAW RESPECTING TRANSPORTATION DUES REGARDING THE RÉSEAU EXPRESS MÉTROPOLITAIN

Title :
Annex B
ZONE 12: Canora Station

Sources:
 - Cadastre: © Gouvernement du Québec, v2017-09-28
 - REM Stations: © CDPO-Infra, reference project transmitted on 2017-11-23

Projection: MTM 8 (Nad 83)



1352687	1352689	1352690	1352707	1352711	1352833	1352834	1352835	1352836	1352837	1352838	1352839	1352843
1352844	1352845	1352846	1352847	1352848	1352849	1352850	1352851	1352852	1352853	1352854	1352855	1352856
1352857	1352882	1352884	1352886	1352887	1352888	1352889	1352890	1352891	1352892	1352896	1352897	1352898
1352899	1352900	1352901	1352902	1352903	1352925	1352926	1352927	1352928	1352929	1352930	1352931	1352932
1352933	1352934	1352936	1352937	1352938	1352944	1352945	1352946	1352947	1352967	1352968	1352969	1352970
1352971	1353006	1353007	1353008	1353009	1353010	1353011	1353012	1353013	1353014	1353015	1353017	1353021
1353022	1353023	1353024	1353025	1353026	1353027	1353028	1353029	1353030	1353031	1353033	1353279	1512862
1512864	1512865	1512866	1512868	1512873	1512874	1512875	1512876	1512980	1512981	1512982	1512983	1512984
1512985	1512986	1512987	1512988	1512989	1512990	1512991	1513044	1513045	1513086	1513198	1513231	1513232
1553418	1553419	1678810	1678811	1678812	1678813	1678814	1678815	1678816	1678817	1678818	1678824	1678837
1678838	1678839	1678840	1678841	1678842	1678843	1678844	1678845	1678846	1678847	1678848	1678849	1678850
1678851	1678852	1678853	1678854	1678855	1678856	1678857	1678858	1678859	1678860	1678861	1678862	1678863
1678864	1678865	1678866	1678867	1678868	1678869	1678870	1678871	1678872	1678873	1678874	1678875	1678876
1678877	1678878	1678879	1678880	1678881	1678882	1678883	1678884	1678885	1678886	1678887	1678888	1678889
1678890	1678891	1678892	1678893	1678894	1678895	1678896	1678897	1678898	1678899	1678900	1678901	1678902
1678903	1678904	1678905	1678906	1678907	1678908	1678909	1678910	1678911	1678912	1678913	1678914	1678915
1678916	1678917	1678918	1678919	1678920	1678921	1678922	1678923	1678924	1678925	1678926	1678927	1678928
1678929	1678941	1678942	1678943	1678944	1678945	1678946	1678947	1678948	1678949	1678953	1678955	1680219
1680228	1680306	1680357	1680359	1680360	1680361	1680362	1680363	1680365	1680366	1680367	1680368	1680369
1680370	1680371	1680420	1680421	1680422	1680423	1680424	1680425	1680426	1680427	1680428	1680429	1680430
1680431	1680434	1680435	1680436	1680437	1680438	1680439	1680457	1680458	1680459	1680460	1680461	1680462
1680463	1680464	1680465	1680473	1680474	1680475	1680476	1680477	1680478	1680479	1680480	1680523	1680524
1680525	1680526	1680530	1680531	1680532	1680533	1680665	1680670	1680671	1680672	1680673	1680674	1680675
1680676	1680677	1680678	1680679	1680680	1680681	1680682	1680684	1680685	1680686	1680687	1680688	1680689
1680690	1680691	1680692	1680693	1680694	1680695	1680696	1680697	1680698	1680699	1680700	1680701	1680702
1680703	1680704	1680705	1680707	1680708	1680709	1680710	1680711	1680714	1680715	1680716	1680718	1680719
1680720	1680725	1680726	1680727	1680728	1680729	1680730	1680731	1680732	1680733	1680734	1680735	1680736
1680795	1680797	1680810	1680811	1680818	1680820	1680822	1680823	1680827	1680828	1680829	1680831	1680887
1680908	1680915	1680930	1680931	1680932	1680933	1680934	1680935	1680936	1680937	1680938	1680939	1680940
1680943	1680944	1680945	1680946	1680947	1680948	1680949	1680951	1680952	1680953	1680954	1680955	1680956
1680957	1680958	1680959	1680961	1680962	1680963	1680964	1680965	1680966	1680967	1680969	1680970	1680971
1680973	1680974	1680975	1680976	1680977	1680978	1680979	1680980	1680981	1680982	1680983	1680984	1680985
1680986	1680987	1680988	1680989	1680991	1680992	1680993	1680997	1680998	1680999	1681000	1681001	1681002
1681003	1681004	1681007	1681008	1681009	1681010	1681011	1681012	1681014	1681015	1681016	1681018	1681019
1681020	1681021	1681022	1681024	1681025	1681026	1681027	1681028	1681029	1681030	1681031	1681032	1681033
1681034	1681035	1681036	1681037	1681038	1681039	1681040	1681041	1681042	1681044	1681045	1681046	1681047
1681048	1681049	1681097	1681104	1681106	1681108	1681109	1681110	1681111	1681112	1681120	1681122	1681124
1681131	1681133	1681134	1681135	1681136	1681137	1681138	1681139	1681140	1681141	1681142	1681143	1681144
1681145	1681146	1681147	1681148	1681149	1681150	1681151	1681152	1681153	1681154	1681155	1681158	1681164
1681165	1681167	1681168	1681169	1681170	1681171	1681172	1681173	1681174	1681175	1681176	1681177	1681178
1681179	1681180	1681181	1681182	1681183	1681184	1681185	1681186	1681187	1681188	1681189	1681191	1681192
1681193	1681194	1681216	1681259	1681263	1681264	1681265	1681266	1681267	1681268	1681269	1681270	1681271
1681272	1681273	1681274	1681275	1681277	1681278	1681279	1681280	1681281	1681282	1681283	1681284	1681285
1681286	1681287	1681288	1681289	1681290	1681291	1681292	1681333	1681356	1681357	1681358	1681359	1681360
1681361	1681362	1681363	1681364	1681365	1681366	1681367	1681368	1681369	1681370	1681371	1681372	1681394
1681395	1681396	1681398	1681399	1681428	1681429	1681430	1681431	1681433	1681435	1681436	1681437	1681521
1681522	1681523	1681524	1681525	1681526	1681527	1681528	1681529	1681530	1681531	1681532	1681533	1681534
1681535	1681537	1681543	1681544	1681546	1681547	1681548	1681549	1681550	1681551	1681553	1681554	1681555
1681556	1681557	1681560	1681561	1681562	1681563	1681564	1681565	1681566	1681567	1681568	1681569	1681571

For information only, the lots that are wholly or partly situated in the zone of Canora Station, according to the graphic matrix of the cadastre updated on 28 September 2017, are listed in the following table.

Every lot that is wholly or partly situated in the zone at the time the permit is issued must be considered, even though it does not appear in this table. The municipality is responsible for determining whether a lot is situated in the zone, according to the most up-to-date version of the cadastre.

Whether work is subject to the transportation dues will be determined at the time the permit is issued, according to the location in the zone of the building covered by the work.

2482509	2482510	2482511	2482512	2482513	2482514	2482515	2482516	2482527	2482529	2482530	2482531	2482532
2482533	2482534	2482535	2482536	2482537	2482538	2482539	2482540	2482541	2482543	2482544	2482546	2482547
2482559	2482560	2482561	2482562	2482563	2482564	2482565	2482586	2482623	2482624	2482626	2482627	2482629
2482631	2483195	2483196	2483197	2515574	2515575	2515579	2515601	2515709	2515710	2515711	2673583	2673584
2699063	2699064	3139537	3298469	3298470	3350559	3433037	3433038	3632378	3672430	3672431	3856935	3856936
3965078	4067482	4067483	4067484	4067485	4067486	4067487	4067488	4067489	4067490	4067491	4067492	4067493
4067494	4067495	4067496	4067497	4240065	4240067	4310580	4310581	4360101	4360102	4427966	4572377	4625507
4625508	4625509	4625510	4625511	4625512	4625513	4625514	4625515	4625516	4625517	4625518	4625519	4846005
4846006	4846007	4846008	4846009	4846010	4846011	4846012	4846013	4846014	5013424	5013425	5013426	5013427
5013428	5013429	5013430	5013431	5013432	5365257	5365258	5423849	5423850	5443030	5902301	5902302	5902303
6037215	PC-02954	PC-02955	PC-02956	PC-03031	PC-03032	PC-03033	PC-03034	PC-03035	PC-03036	PC-03037	PC-03038	PC-03039
PC-03040	PC-03041	PC-03052	PC-03114	PC-03122	PC-06573	PC-06867	PC-06869	PC-06870	PC-06872	PC-06873	PC-06875	PC-06877
PC-06879	PC-06882	PC-06883	PC-06884	PC-06885	PC-06888	PC-08148	PC-09567	PC-09709	PC-10369	PC-10376	PC-10534	PC-10614
PC-10621	PC-10624	PC-10627	PC-10631	PC-10632	PC-10653	PC-10680	PC-10697	PC-10701	PC-10703	PC-10704	PC-10712	PC-10751
PC-11460	PC-12688	PC-14177	PC-14183	PC-14459	PC-15349	PC-18251	PC-18434	PC-19138	PC-19955	PC-22088	PC-22239	PC-22257
PC-22619	PC-23409	PC-23858	PC-24816	PC-24817	PC-24818	PC-25506	PC-25874	PC-26262	PC-27605	PC-28434	PC-28709	PC-29242
PC-29414	PC-30138	PC-31556	PC-32927	PC-34711	PC-34827	PC-35848	PC-37056	PC-38389				



Legend

- Zone
- Lot boundary
- Lot number
- Hydrography
- Highway
- Rue Street name

The zone corresponds to a circle having a radius of 500 metres, extending outward from Edouard-Montpetit Station, whose location is described in the reference project transmitted to the Authority by the Caisse de dépôt et placement du Québec on 23 November 2017.

Location of Edouard-Montpetit Station
 X: 296038,479221
 Y : 5041126,29323
 (NAD 83, MTM8)

Date	Description	Version	Prepared by
18-03-19	Annex B	2	SB

Project:
BY-LAW RESPECTING TRANSPORTATION DUES REGARDING THE RÉSEAU EXPRESS MÉTROPOLITAIN

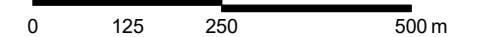
Title :
Annex B
ZONE 13: Edouard-Montpetit Station

Sources:
 - Cadastre: © Gouvernement du Québec, v2017-09-28
 - REM Stations: © CDPO-Infra, reference project transmitted on 2017-11-23

Projection: MTM 8 (Nad 83)

Scale:

1:10000



Format: 11x17 Sheet no: 13/26

1349860	1349861	1349862	1349863	1349864	1349865	1349867	1349868	1349871	1349872	1349873	1349874	1349875
1349876	1349877	1349878	1349879	1349880	1349881	1349882	1349883	1349884	1349885	1349886	1349887	1349888
1349889	1349891	1349892	1349893	1349894	1349895	1349896	1349897	1349898	1349899	1349900	1349901	1349902
1349906	1349907	1349908	1349909	1349910	1349911	1349912	1349913	1349914	1349915	1349916	1349917	1349918
1349919	1349920	1349921	1349922	1349923	1349924	1349925	1349926	1349927	1349928	1349929	1349930	1349931
1349932	1349933	1349934	1349935	1349936	1349937	1349938	1349939	1349940	1349941	1349942	1349943	1349944
1349945	1349946	1349947	1349948	1349949	1349950	1349951	1349952	1349953	1349954	1349955	1349956	1349957
1349958	1349959	1349960	1349961	1349962	1349963	1349964	1349965	1349966	1349967	1349968	1349969	1349970
1349971	1349975	1349976	1349978	1349979	1349980	1349981	1349982	1349983	1349985	1349987	1349988	1349989
1349990	1349991	1349992	1349993	1349994	1349995	1349996	1349997	1349998	1349999	1350000	1350001	1350002
1350003	1350004	1350005	1350006	1350008	1350009	1350010	1350011	1350012	1350013	1350055	1350059	1350061
1350062	1350063	1350064	1350065	1350066	1350067	1350071	1350072	1350408	1350411	1350414	1350427	1350856
1350906	1350909	1350910	1350911	1350913	1350915	1350918	1350920	1350924	1350926	1350927	1350930	1350931
1351191	1351193	1351197	1351199	1351201	1351205	1351209	1351210	1351212	1351214	1351455	1351456	1351460
1351461	1351463	1351465	1351466	1351467	1351468	1351470	1351472	1351473	1351802	1351803	1351804	1351805
1351806	1351815	1351824	1351830	1351837	1351838	1352098	1352100	1352101	1352102	1352103	1352104	1352105
1352106	1352107	1352108	1352109	1352110	1352111	1352218	1352221	1352222	1352223	1352227	1352228	1352230
1352233	1352235	1352237	1352238	1352241	1352251	1352257	1352258	1352259	1352260	1352261	1352531	1352716
1352717	1352718	1352719	1352720	1352721	1352722	1352723	1352724	1352725	1352726	1352727	1352728	1352729
1352730	1352731	1352732	1352733	1352734	1352735	1352736	1352737	1352738	1352739	1352740	1352741	1352742
1352743	1352744	1352745	1352746	1352747	1352748	1352749	1352750	1352751	1352752	1352753	1352754	1352755
1352756	1352757	1352758	1352759	1352760	1352761	1352762	1352763	1352764	1352765	1352766	1352767	1352768
1352769	1352770	1352771	1352772	1352773	1352774	1352775	1352776	1352777	1352778	1352779	1352780	1352781
1352782	1352783	1352939	1352955	1352975	1352976	1352977	1352978	1352979	1352980	1352981	1352990	1352991
1352992	1352994	1352995	1352996	1352997	1352998	1352999	1353000	1353001	1353002	1353003	1353004	1353005
1353034	1353035	1353036	1353037	1353038	1353039	1353040	1353041	1353042	1353043	1353044	1353045	1353046
1353049	1353050	1353051	1353052	1353053	1353054	1353055	1353056	1353057	1353058	1353059	1353060	1353061
1353062	1353063	1353064	1353065	1353066	1353067	1353068	1353069	1353070	1353071	1353072	1353073	1353074
1353075	1353076	1353077	1353078	1353079	1353081	1353082	1353602	1353603	1354951	1355028	1355030	1512870
1512929	1512930	1512931	1512932	1512933	1512953	1512954	1512959	1512967	1512970	1512971	1513003	1513023
1513024	1513025	1513026	1513028	1513029	1513030	1513031	1513033	1513142	1513212	1513213	1513228	1513229
1553388	1553432	1553440	1553445	1553446	1553447	1553448	1553449	1553450	1553451	1553452	1553453	1553454
1553455	1553456	1553457	1553458	1553459	1553460	1553461	1553462	1553463	1553464	1553465	1553466	1553467
1553468	1553469	1956029	2172524	2172784	2172842	2172844	2172845	2172846	2172847	2172848	2172849	2172850
2172851	2172852	2172853	2172854	2172855	2172856	2172857	2172858	2172859	2172860	2172861	2172862	2172882
2172883	2172884	2172885	2172886	2172887	2172888	2172889	2172890	2172891	2172892	2172893	2172894	2172895
2172896	2172897	2172899	2172900	2172901	2172902	2172903	2172904	2172905	2172906	2172907	2172908	2172909
2172911	2172916	2172917	2172918	2172936	2172938	2172939	2172940	2172942	2172943	2172944	2172945	2172946
2172947	2172948	2172949	2172950	2172951	2172952	2172955	2172956	2172957	2172958	2172959	2172960	2172961
2172962	2172965	2172966	2172967	2172969	2173063	2173065	2173066	2173067	2173068	2173069	2173070	2173071
2173228	2173229	2173230	2173231	2173232	2173233	2173234	2173235	2173236	2173239	2173240	2173241	2173243
2173264	2173265	2173266	2173267	2173268	2173269	2173270	2175072	2176098	2176565	2176581	2177237	2177240
2177241	2177242	2177243	2177244	2177245	2316435	2336636	2338290	2482313	2482315	2482320	2482321	2482333
2482334	2482335	2482336	2482338	2482339	2482340	2482436	2482467	2482471	2482479	2482518	2482587	2482588
2502454	2515695	2861465	3041240	3617666	4344517	4344518	4459766	4459767	5316619	PC-02795	PC-10612	PC-10616
PC-10628	PC-10633	PC-10636	PC-10637	PC-10645	PC-10649	PC-10655	PC-10671	PC-10688	PC-10698	PC-10710	PC-14475	PC-15133
PC-15946	PC-17302	PC-21586	PC-28584	PC-31918								

For information only, the lots that are wholly or partly situated in the zone of Edouard-Montpetit Station, according to the graphic matrix of the cadastre updated on 28 September 2017, are listed in the following table.

Every lot that is wholly or partly situated in the zone at the time the permit is issued must be considered, even though it does not appear in this table. The municipality is responsible for determining whether a lot is situated in the zone, according to the most up-to-date version of the cadastre.

Whether work is subject to the transportation dues will be determined at the time the permit is issued, according to the location in the zone of the building covered by the work.



Legend

- Zone
- Lot boundary
- Lot number
- Hydrography
- Highway
- Rue Street name

The zone corresponds to a circle having a radius of 500 metres, extending outward from McGill Station, whose location is described in the reference project transmitted to the Authority by the Caisse de dépôt et placement du Québec on 23 November 2017.

Location of McGill Station
 X : 299170,900604
 Y : 5040287,81871
 (NAD 83, MTM8)

Date	Description	Version	Prepared by
18-03-19	Annex B	2	SB

Project:
BY-LAW RESPECTING TRANSPORTATION DUES REGARDING THE RÉSEAU EXPRESS MÉTROPOLITAIN

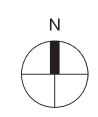
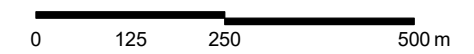
Title :
Annex B
ZONE 14: McGill Station

Sources:
 - Cadastre: © Gouvernement du Québec, v2017-09-28
 - REM Stations: © CDPO-Infra, reference project transmitted on 2017-11-23

Projection: MTM 8 (Nad 83)

Scale:

1:10000



1179308	1179315	1179321	1179322	1179387	1179388	1179389	1179390	1179391	1179421	1284420	1284421	1284425
1284426	1284427	1284540	1284541	1284542	1284543	1284585	1338828	1338829	1338837	1338838	1338841	1338842
1338843	1338846	1338849	1338853	1338854	1338857	1338858	1338859	1338860	1338863	1338864	1338865	1338866
1338867	1338869	1338870	1338872	1338873	1338874	1338876	1338877	1338878	1338879	1338880	1338881	1338882
1338883	1338884	1338885	1338886	1338887	1338888	1338889	1338890	1338891	1338893	1338899	1338900	1338902
1338903	1338904	1338905	1338906	1338907	1338908	1338909	1338910	1338911	1338912	1338913	1338914	1338915
1338916	1338917	1338918	1338919	1338920	1338921	1338922	1338923	1338924	1338925	1338926	1338927	1339056
1339057	1339058	1339235	1339243	1339244	1339245	1339246	1339247	1339248	1339249	1339250	1339251	1339252
1339442	1339443	1339444	1339445	1339446	1339447	1339448	1339449	1339458	1339459	1339460	1339461	1339462
1339463	1339464	1339677	1339716	1339827	1339828	1339829	1339882	1339883	1339884	1339885	1339896	1339898
1340046	1340059	1340060	1340061	1340062	1340063	1340064	1340065	1340066	1340068	1340069	1340070	1340071
1340072	1340073	1340074	1340075	1340076	1340077	1340079	1340081	1340082	1340083	1340084	1340085	1340207
1340208	1340209	1340210	1340211	1340212	1340213	1340214	1340215	1340216	1340220	1340221	1340222	1340223
1340224	1340225	1340226	1340227	1340228	1340229	1340230	1340231	1340232	1340233	1340234	1340235	1340236
1340238	1340239	1340240	1340241	1340242	1340243	1340244	1340245	1340246	1340247	1340248	1340250	1340251
1340252	1340253	1340254	1340255	1340257	1340258	1340259	1340260	1340261	1340262	1340263	1340264	1340266
1340267	1340281	1340282	1340283	1340287	1340288	1340289	1340290	1340291	1340292	1340293	1340351	1340352
1340353	1340354	1340355	1340357	1340358	1340451	1340452	1340453	1340454	1340455	1340460	1340461	1340514
1340518	1340545	1340546	1340547	1340548	1340549	1340550	1340551	1340552	1340555	1340556	1340557	1340558
1340559	1340560	1340561	1340562	1340564	1340565	1340566	1340597	1340599	1340600	1340601	1340602	1340603
1340604	1340606	1340608	1340609	1340611	1340612	1340613	1340616	1340622	1340623	1340624	1340625	1340626
1340627	1340628	1340629	1340630	1340631	1340632	1340634	1340635	1340638	1340648	1340649	1341212	1341213
1341215	1341224	1341233	1341234	1341235	1341244	1341250	1341251	1341252	1341253	1341254	1341255	1341256
1341257	1341258	1341261	1341263	1341284	1341305	1341306	1341307	1341308	1341309	1341310	1341311	1341312
1341327	1341329	1341330	1341331	1341333	1341334	1341340	1341351	1341352	1341353	1341355	1341356	1341359
1341360	1438142	1438143	1438144	1514294	1514295	1514296	1514297	1514298	1514299	1514301	1514302	1514303
1514304	1514305	1514306	1514307	1514308	1514309	1514310	1514311	1514312	1514313	1514314	1514315	1514316
1514317	1514318	1514319	1514320	1514321	1514323	1514324	1514325	1514326	1514327	1514328	1514329	1514330
1514331	1514332	1514333	1514334	1514335	1514336	1514339	1514340	1514341	1514345	1514348	1514355	1514360
1514361	1514365	1514372	1514373	1514374	1514375	1514376	1515509	1515522	1515523	1515524	1515525	1515549
1515567	1515568	1515572	1515573	1515581	1515592	1515618	1515629	1515662	1515664	1851408	1851411	2160007
2160108	2160217	2296192	3271929	3271930	4079839	4207542	5608944	5636739	5667640	PC-01686	PC-01687	PC-03172
PC-03194	PC-03195	PC-03196	PC-03197	PC-03207	PC-03211	PC-03219	PC-03244	PC-03248	PC-03255	PC-03257	PC-03260	PC-03263
PC-03277	PC-03278	PC-03287	PC-03289	PC-11466	PC-12293	PC-12972	PC-14399	PC-15368	PC-17760	PC-18250	PC-20825	PC-24657
PC-28106	PC-28367	PC-31478	PC-33319	PC-33420	PC-37915	PC-38637						

For information only, the lots that are wholly or partly situated in the zone of McGill Station, according to the graphic matrix of the cadastre updated on 28 September 2017, are listed in the following table.

Every lot that is wholly or partly situated in the zone at the time the permit is issued must be considered, even though it does not appear in this table. The municipality is responsible for determining whether a lot is situated in the zone, according to the most up-to-date version of the cadastre.

Whether work is subject to the transportation dues will be determined at the time the permit is issued, according to the location in the zone of the building covered by the work.



Legend

- Zone
- Lot boundary
- Lot number
- Hydrography
- Highway
- Rue Street name

The zone corresponds to a circle having a radius of 500 metres, extending outward from Gare Centrale Station, whose location is described in the reference project transmitted to the Authority by the Caisse de dépôt et placement du Québec on 23 November 2017.

Location of Gare Centrale Station
 X : 299598,257108
 Y : 5039992,52725
 (NAD 83, MTM8)

Date	Description	Version	Prepared by
18-03-19	Annex B	2	SB

Project:
BY-LAW RESPECTING TRANSPORTATION DUES REGARDING THE RÉSEAU EXPRESS MÉTROPOLITAIN

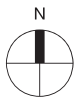
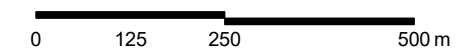
Title :
Annex B
ZONE 15: Gare Centrale Station

Sources:
 - Cadastre: © Gouvernement du Québec, v2017-09-28
 - REM Stations: © CDPO-Infra, reference project transmitted on 2017-11-23

Projection: MTM 8 (Nad 83)

Scale:

1:10000



1179308	1179313	1179315	1179317	1179318	1179319	1179321	1179322	1179325	1179326	1179327	1179333	1179334
1179336	1179337	1179338	1179341	1179342	1179344	1179350	1179351	1179373	1179380	1179382	1179383	1179384
1179387	1179388	1179389	1179390	1179391	1179393	1179416	1179417	1179418	1179419	1179420	1179421	1179426
1179432	1179447	1179450	1179453	1179454	1179455	1179525	1179527	1179708	1179709	1179711	1179712	1179713
1179716	1179717	1179718	1179719	1179720	1179721	1179725	1180548	1284319	1284320	1284321	1284322	1284334
1284420	1284421	1284422	1284425	1284426	1284427	1284428	1284431	1284432	1284433	1284437	1284438	1284440
1284441	1284442	1284497	1284498	1284540	1284541	1284542	1284543	1284544	1284545	1284546	1284547	1284548
1284585	1284731	1288612	1288617	1288637	1288638	1288945	1288947	1288948	1288949	1288950	1288951	1288952
1288953	1340071	1340072	1340073	1340079	1340081	1340082	1340083	1340207	1340208	1340209	1340210	1340211
1340212	1340220	1340221	1340222	1340223	1340224	1340225	1340226	1340227	1340228	1340229	1340230	1340231
1340232	1340233	1340234	1340235	1340236	1340238	1340239	1340240	1340241	1340242	1340243	1340244	1340245
1340246	1340247	1340248	1340250	1340251	1340252	1340253	1340254	1340255	1340451	1340452	1340453	1340454
1340455	1340545	1340546	1340547	1340548	1340549	1340550	1340551	1340552	1340555	1340597	1340599	1340600
1340601	1340602	1340603	1340622	1340623	1340624	1340625	1340626	1340627	1340628	1340629	1340630	1340631
1340632	1340648	1340649	1341213	1341215	1341250	1341252	1341253	1341254	1341255	1341256	1341257	1341258
1341304	1341306	1341307	1341308	1341309	1341310	1341311	1341360	1438142	1438143	1438144	1438145	1438146
1514294	1514295	1514298	1514299	1514301	1514302	1514303	1514304	1514305	1514306	1514307	1514308	1514309
1514314	1514372	1514373	1514375	1515549	1515567	1515618	1515629	1542947	1542975	1542976	1542977	1542978
1851402	1851403	1851407	1851408	1851410	1851411	1851412	1851413	1853242	1853405	1853420	1854006	1871958
1871959	1898272	1902944	2016973	2016974	2160007	2160008	2160009	2160010	2160011	2160012	2160014	2160015
2160019	2160030	2160031	2160035	2160103	2160108	2160115	2160116	2160217	2160245	2160272	2160273	2296185
2296192	2296271	2296272	2296273	2296274	2296275	2296276	2401373	2453515	2453516	2925357	2975648	2975649
2975650	3059134	3188288	3307520	3444832	3444833	3671905	3706156	3891427	3891428	3893419	3893420	4079839
4184897	4188258	4188259	4207540	4207541	4207542	4975283	4976332	5069560	5069561	5172157	5521955	5521956
5521957	5521976	5521977	5521978	5636739	5667640	5777989	5777990	5945984	6042413	6042414	6042415	6042416
6042417	6071325	6071326	PC-01668	PC-01685	PC-01686	PC-01687	PC-01688	PC-01738	PC-01755	PC-02371	PC-03194	PC-03197
PC-03244	PC-03248	PC-06200	PC-06224	PC-07234	PC-07650	PC-12659	PC-12972	PC-14385	PC-14399	PC-15368	PC-18429	PC-21166
PC-23052	PC-24657	PC-26146	PC-30916	PC-31478	PC-33420	PC-33903	PC-35249	PC-36170	PC-36921	PC-37657	PC-38637	

For information only, the lots that are wholly or partly situated in the zone of Gare Centrale Station, according to the graphic matrix of the cadastre updated on 28 September 2017, are listed in the following table.

Every lot that is wholly or partly situated in the zone at the time the permit is issued must be considered, even though it does not appear in this table. The municipality is responsible for determining whether a lot is situated in the zone, according to the most up-to-date version of the cadastre.

Whether work is subject to the transportation dues will be determined at the time the permit is issued, according to the location in the zone of the building covered by the work.

Legend

- Zone
- Lot boundary
- Lot number
- Hydrography
- Highway
- Rue Street name

The zone corresponds to a circle having a radius of 1 000 metres, extending outward from Ile-Des-Soeurs Station, whose location is described in the reference project transmitted to the Authority by the Caisse de dépôt et placement du Québec on 23 November 2017.

The zone delineation is adjusted to exclude any lot from which access to the REM station in any season is not possible, on foot or by car, owing to the presence of a watercourse.

Location of Ile-Des-Soeurs Station
 X: 301752.667267
 Y : 5036712.81612
 (NAD 83, MTM8)

18-03-19	Annex B	2	SB
Date	Description	Version	Prepared by

Project:

BY-LAW RESPECTING TRANSPORTATION DUES REGARDING THE RÉSEAU EXPRESS MÉTROPOLITAIN

Title :

Annex B

ZONE 17: Ile-Des-Soeurs Station

Sources: - Cadastre: © Gouvernement du Québec, v2017-09-28
 - REM Stations: © CDPO-Infra, reference project transmitted on 2017-11-23

Projection: MTM 8 (Nad 83)

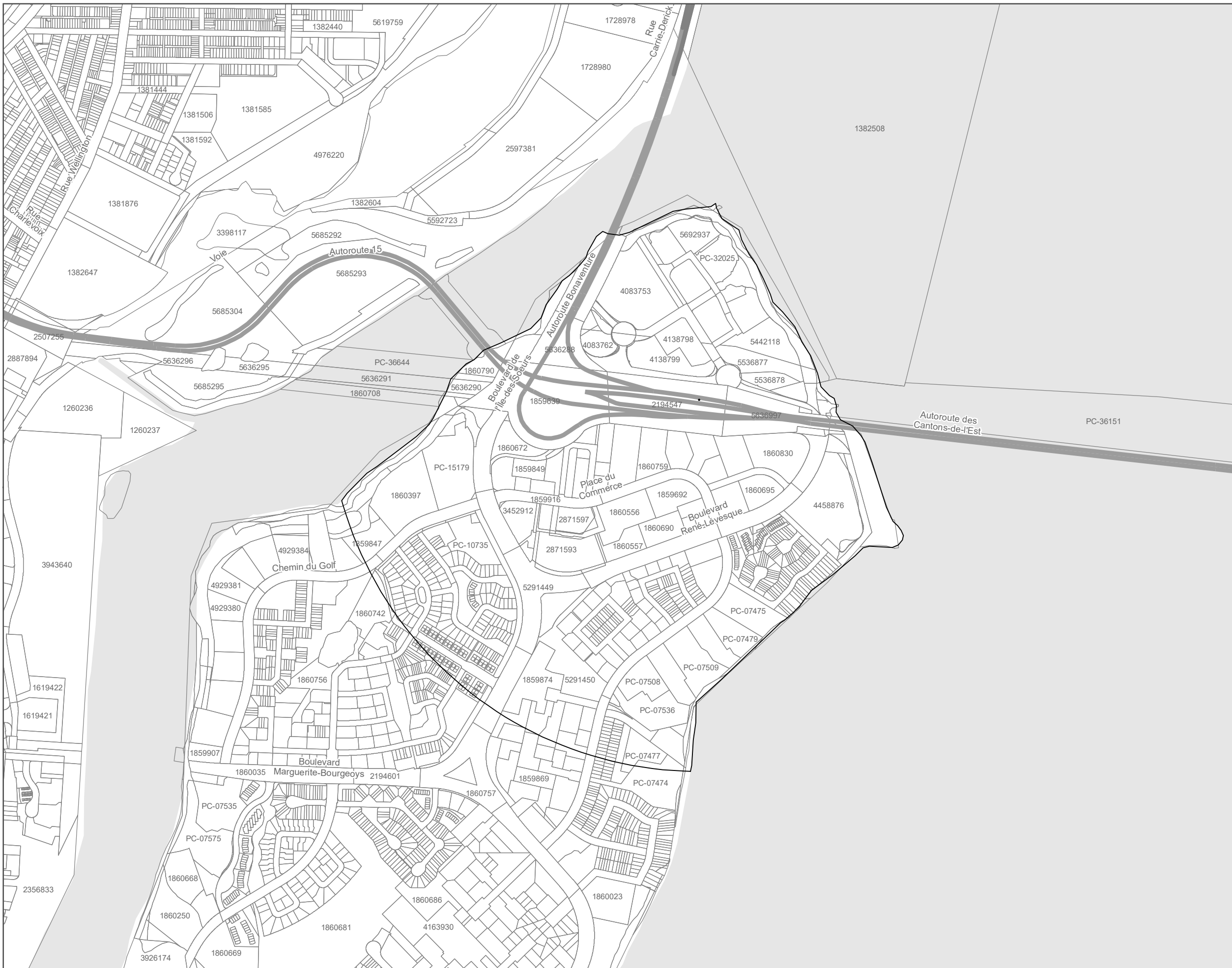
Scale:

1:10000

0 125 250 500 m



Format: 11x17 Sheet no: 17/26









1859632	1859633	1859634	1859637	1859639	1859640	1859686	1859692	1859704	1859705	1859706	1859707	1859708
1859709	1859710	1859711	1859719	1859720	1859721	1859722	1859723	1859724	1859725	1859726	1859749	1859758
1859759	1859760	1859761	1859762	1859763	1859764	1859765	1859766	1859771	1859772	1859773	1859774	1859799
1859800	1859801	1859802	1859803	1859817	1859839	1859842	1859843	1859844	1859845	1859847	1859849	1859856
1859857	1859859	1859862	1859863	1859864	1859865	1859872	1859873	1859874	1859876	1859879	1859880	1859884
1859886	1859887	1859915	1859916	1859921	1859922	1859952	1859958	1859959	1859960	1859961	1859962	1859964
1859965	1859966	1859967	1859968	1859969	1859970	1859971	1859972	1859973	1859974	1859975	1859976	1860092
1860093	1860094	1860095	1860096	1860101	1860102	1860103	1860104	1860105	1860106	1860107	1860108	1860112
1860114	1860115	1860116	1860117	1860118	1860164	1860165	1860166	1860167	1860168	1860169	1860170	1860171
1860172	1860173	1860174	1860175	1860181	1860182	1860183	1860184	1860185	1860187	1860188	1860189	1860190
1860191	1860192	1860193	1860194	1860195	1860196	1860197	1860269	1860270	1860271	1860272	1860273	1860275
1860279	1860280	1860282	1860283	1860284	1860285	1860286	1860287	1860288	1860289	1860297	1860298	1860299
1860300	1860301	1860302	1860303	1860304	1860305	1860306	1860307	1860308	1860309	1860310	1860311	1860312
1860341	1860361	1860381	1860382	1860389	1860390	1860391	1860392	1860396	1860397	1860398	1860403	1860436
1860437	1860438	1860439	1860445	1860449	1860454	1860512	1860513	1860514	1860515	1860516	1860517	1860518
1860519	1860520	1860521	1860522	1860523	1860524	1860525	1860526	1860527	1860528	1860529	1860530	1860531
1860532	1860533	1860534	1860535	1860536	1860537	1860538	1860539	1860550	1860551	1860556	1860557	1860558
1860567	1860568	1860569	1860570	1860571	1860572	1860573	1860574	1860582	1860583	1860584	1860585	1860586
1860587	1860588	1860589	1860590	1860591	1860604	1860638	1860639	1860640	1860641	1860642	1860643	1860644
1860645	1860647	1860648	1860649	1860650	1860651	1860672	1860684	1860690	1860694	1860695	1860702	1860704
1860713	1860714	1860715	1860716	1860717	1860718	1860742	1860744	1860748	1860759	1860760	1860777	1860778
1860779	1860780	1860781	1860782	1860790	1860830	1860831	1860832	1860883	1860884	1860885	1860886	1860887
1860888	1860889	1860890	1860891	1860892	1860893	1860894	1860895	1860896	1860897	1860898	1860899	1860900
1860901	1860902	1860903	1860904	1860905	1860906	1860907	1860908	1860922	1860923	1860924	1860925	1860926
1860927	1860928	1860929	1860930	1860931	1860932	1860933	1860934	1860935	1860936	1860937	1860938	1860939
1860940	1860941	1860942	1860943	1860944	1860945	1860946	1860947	1860948	1860949	1860950	1860951	1860952
1860953	1860954	1860955	1860956	1860957	1860958	1860959	1860960	1860961	1860962	1860963	1860964	1860965
1860966	1860967	1860968	1860969	1860970	1860971	1860972	1860986	1860987	1860988	1860989	1860990	1860991
1860992	1860993	1860994	1860995	1860996	1860997	1860998	1860999	1861000	1861001	1861002	1861003	1861004
1861005	1861006	1861007	1861008	1861009	1861010	1861011	1861012	1861013	1861014	1861015	1861016	1861017
1861018	1861019	1861020	1861021	1861022	1861023	1861024	1861025	1861026	1861027	1861028	1861029	1861030
1861031	1861032	1861033	1861034	1861035	1861036	1861037	1861038	1861039	1861040	1861041	1861042	1861043
1861044	1861045	1861046	1861047	1861048	1861049	1861050	1861051	1861052	1861053	1861054	1861055	1861056
1861057	1861058	1861059	1861060	1861061	1861067	1861073	1861074	1861075	1861076	1861077	1861078	1861079
1861080	1861081	1861082	1861083	1861084	1861085	1861086	1861087	1861088	1861091	1861092	1861094	1861096
1861097	1861098	1861099	1861100	1861101	1861102	1861103	1861104	1861105	1861106	1861107	1861108	1861109
1861110	1861111	1861112	1861113	1861114	1861115	1861116	1861118	1861119	1861120	1861121	1861122	1861123
1861124	1861125	1861126	1861127	1861128	1861129	1861130	1861131	1861132	1861133	1861134	1861135	2194237
2194238	2194239	2194240	2194241	2194242	2194243	2194244	2194245	2194246	2194247	2194248	2194249	2194250
2194251	2194252	2194253	2194254	2194255	2194256	2194257	2194258	2194259	2194260	2194261	2194262	2194263
2194264	2194265	2194266	2194267	2194268	2194269	2194270	2194271	2194272	2194273	2194274	2194275	2194276
2194277	2194278	2194279	2194280	2194281	2194282	2194283	2194284	2194285	2194286	2194287	2194288	2194289
2194290	2194291	2194292	2194293	2194294	2194295	2194296	2194297	2194298	2194299	2194300	2194301	2194302
2194303	2194304	2194305	2194306	2194307	2194308	2194309	2194310	2194311	2194312	2194313	2194314	2194315
2194316	2194317	2194534	2194535	2194536	2194537	2194538	2194539	2194540	2194541	2194542	2194543	2194546
2194547	2194550	2194551	2194552	2194553	2194554	2194555	2194556	2194557	2194558	2194559	2194560	2194561
2194562	2194563	2194564	2194565	2194566	2194567	2194568	2194569	2194570	2194573	2194574	2194575	2194576
2194577	2194578	2194579	2194580	2194581	2194582	2194583	2194584	2194585	2194586	2194587	2194588	2194589
2194590	2194591	2194592	2194594	2194596	2194598	2194599	2194600	2194602	2194603	2194945	2194947	2194948

For information only, the lots that are wholly or partly situated in the zone of Ile-Des-Soeurs Station, according to the graphic matrix of the cadastre updated on 28 September 2017, are listed in the following table.

Every lot that is wholly or partly situated in the zone at the time the permit is issued must be considered, even though it does not appear in this table. The municipality is responsible for determining whether a lot is situated in the zone, according to the most up-to-date version of the cadastre.

Whether work is subject to the transportation dues will be determined at the time the permit is issued, according to the location in the zone of the building covered by the work.

Legend

-  Zone
-  Lot boundary
-  Lot number
-  Hydrography
-  Highway
- Rue  Street name

The zone corresponds to a circle having a radius of 1 000 metres, extending outward from Panama Station, whose location is described in the reference project transmitted to the Authority by the Caisse de dépôt et placement du Québec on 23 November 2017.

Location of Panama Station
 X: 307126,496621
 Y : 5036113,7641
 (NAD 83, MTM8)

Date	Description	Version	Prepared by
18-03-19	Annex B	2	SB

Project:
BY-LAW RESPECTING TRANSPORTATION DUES REGARDING THE RÉSEAU EXPRESS MÉTROPOLITAIN

Title :
Annex B
ZONE 18: Panama Station

Sources:
 - Cadastre: © Gouvernement du Québec, v2017-09-28
 - REM Stations: © CDPO-Infra, reference project transmitted on 2017-11-23

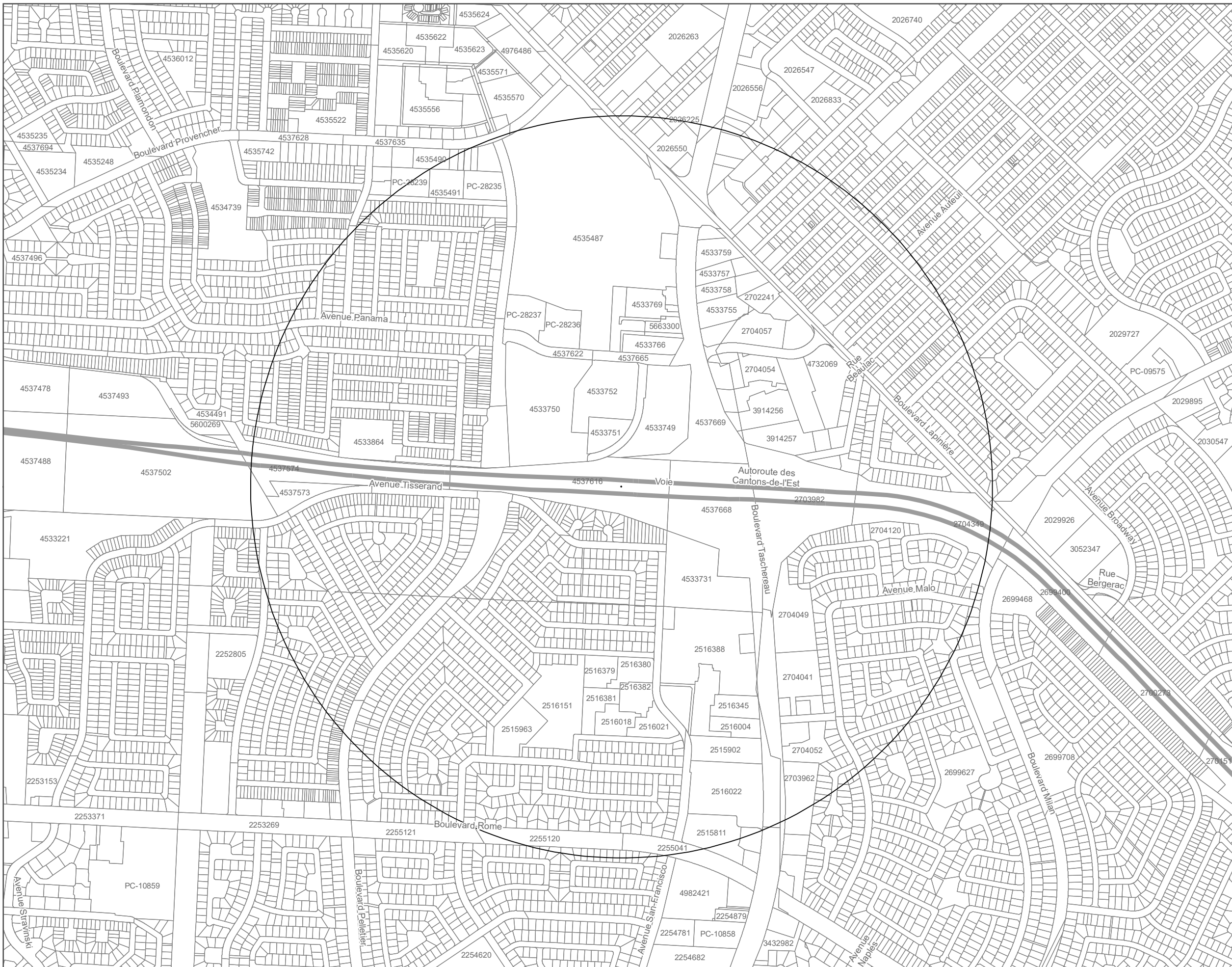
Projection: MTM 8 (Nad 83)

Scale:

1:10000

0 125 250 500 m

Format: 11x17 Sheet no: 18/26



2026162	2026163	2026182	2026183	2026225	2026228	2026274	2026283	2026284	2026286	2026539	2026548	2026550
2026558	2026560	2026561	2026586	2026587	2026588	2026628	2026629	2026630	2026687	2026688	2026689	2026690
2026691	2026692	2026731	2026741	2026742	2026761	2026834	2026835	2026837	2026840	2026842	2026844	2026865
2026867	2026870	2026872	2026874	2026876	2026882	2026906	2026919	2026987	2027001	2027002	2027017	2027020
2027021	2027026	2027028	2027029	2027030	2027032	2027034	2027037	2027038	2027040	2027045	2027046	2027047
2027049	2027050	2027053	2027056	2027058	2027060	2027075	2027084	2027105	2027115	2027131	2027220	2027221
2027230	2027231	2027233	2027234	2027246	2027250	2027251	2027252	2027253	2027257	2027260	2027261	2027262
2027280	2027281	2027289	2027290	2027292	2027293	2027294	2027295	2027321	2027322	2027324	2027369	2027370
2027371	2027397	2027399	2027408	2027430	2027452	2027477	2027483	2027499	2027517	2027528	2027529	2027530
2027572	2027573	2027601	2027623	2027624	2027625	2027636	2027644	2027650	2027659	2027670	2027724	2027735
2027750	2027762	2027763	2027767	2027768	2027771	2027772	2027775	2027779	2027781	2027785	2027787	2027789
2027790	2027794	2027795	2027796	2027797	2027798	2027799	2027832	2027834	2027835	2027836	2027839	2027845
2027846	2027855	2027858	2027866	2027886	2027891	2027894	2027901	2027909	2027922	2027932	2027941	2027952
2027963	2027976	2027987	2027998	2028002	2028008	2028018	2028025	2028034	2028049	2028051	2028090	2028100
2028102	2028103	2028106	2028107	2028108	2028110	2028112	2028114	2028117	2028119	2028153	2028157	2028190
2028200	2028213	2028229	2028240	2028257	2028264	2028277	2028288	2028305	2028319	2028340	2028367	2028372
2028374	2028377	2028379	2028380	2028382	2028386	2028387	2028389	2028390	2028392	2028393	2028441	2028442
2028445	2028446	2028447	2028449	2028451	2028473	2028714	2028732	2028733	2028760	2028763	2028765	2028766
2028769	2028770	2028772	2028778	2028779	2028781	2028783	2028787	2028788	2028790	2028793	2028794	2028796
2028798	2028804	2028808	2028813	2028814	2028815	2028817	2028819	2028821	2028824	2028826	2028829	2028830
2028832	2028833	2028834	2028835	2028836	2028837	2028840	2028855	2028856	2028914	2028922	2028929	2028931
2028933	2028934	2028935	2029012	2029013	2029023	2029024	2029025	2029026	2029030	2029036	2029037	2029038
2029039	2029040	2029041	2029042	2029048	2029049	2029059	2029060	2029061	2029063	2029064	2029065	2029066
2029071	2029072	2029073	2029084	2029093	2029094	2029095	2029115	2029121	2029145	2029150	2029151	2029154
2029157	2029166	2029173	2029177	2029178	2029181	2029197	2029206	2029221	2029224	2029225	2029226	2029227
2029228	2029229	2029236	2029311	2029322	2029328	2029331	2029335	2029342	2029350	2029367	2029368	2029379
2029400	2029411	2029422	2029433	2029539	2029541	2029559	2029560	2029581	2029582	2029590	2029607	2029618
2029629	2029639	2029640	2029651	2029662	2029682	2029683	2029703	2029707	2029716	2029724	2029734	2029738
2029739	2029740	2029741	2029742	2029743	2029744	2029757	2029758	2029759	2029769	2029770	2252406	2252407
2252408	2252409	2252410	2252411	2252412	2252413	2252414	2252415	2252416	2252417	2252418	2252419	2252420
2252421	2252422	2252423	2252424	2252433	2252434	2252435	2252436	2252443	2252451	2252453	2252454	2252455
2252456	2252457	2252458	2252459	2252460	2252461	2252462	2252463	2252464	2252465	2252466	2252467	2252468
2252469	2252470	2252471	2252472	2252473	2252474	2252475	2252476	2252865	2252885	2252893	2253021	2253501
2254716	2254919	2254920	2254921	2254922	2254923	2254924	2254925	2254926	2254927	2254928	2254929	2254930
2254948	2254949	2254950	2254951	2254952	2254953	2254954	2254955	2254956	2254957	2254958	2254959	2254960
2254961	2254962	2254963	2254964	2254965	2254966	2254967	2254985	2254995	2254996	2254997	2254998	2254999
2255000	2255001	2255002	2255003	2255004	2255005	2255006	2255007	2255008	2255032	2255033	2255041	2255097
2255098	2255099	2255119	2255120	2255121	2255122	2255123	2255124	2255125	2255126	2255127	2255128	2255129
2255130	2255131	2255132	2255133	2255134	2255135	2255136	2255139	2255141	2255142	2255143	2255144	2255145
2255146	2255147	2255148	2255149	2255150	2255151	2255152	2255153	2255154	2255155	2255156	2255157	2255166
2255167	2255168	2255169	2255170	2255171	2255172	2255173	2255174	2255175	2255176	2255177	2255178	2375336
2375337	2375338	2375339	2375340	2375344	2375345	2375369	2375372	2375394	2515771	2515772	2515773	2515774
2515775	2515776	2515777	2515778	2515779	2515780	2515781	2515782	2515783	2515784	2515785	2515786	2515788
2515789	2515792	2515793	2515794	2515795	2515797	2515798	2515799	2515800	2515801	2515802	2515803	2515804
2515805	2515806	2515807	2515808	2515809	2515810	2515811	2515812	2515813	2515816	2515817	2515818	2515819
2515820	2515821	2515822	2515823	2515824	2515825	2515826	2515827	2515828	2515829	2515830	2515831	2515832
2515833	2515834	2515835	2515836	2515837	2515838	2515839	2515840	2515841	2515842	2515843	2515844	2515845
2515846	2515847	2515848	2515849	2515850	2515851	2515852	2515853	2515854	2515855	2515860	2515861	2515862
2515863	2515864	2515865	2515866	2515867	2515868	2515869	2515870	2515871	2515872	2515873	2515874	2515875

For information only, the lots that are wholly or partly situated in the zone of Panama Station, according to the graphic matrix of the cadastre updated on 28 September 2017, are listed in the following table.

Every lot that is wholly or partly situated in the zone at the time the permit is issued must be considered, even though it does not appear in this table. The municipality is responsible for determining whether a lot is situated in the zone, according to the most up-to-date version of the cadastre.

Whether work is subject to the transportation dues will be determined at the time the permit is issued, according to the location in the zone of the building covered by the work.

4534362	4534363	4534364	4534365	4534366	4534367	4534368	4534369	4534370	4534371	4534372	4534373	4534374
4534385	4534386	4534387	4534388	4534389	4534390	4534391	4534392	4534393	4534394	4534395	4534396	4534397
4534398	4534399	4534400	4534407	4534408	4534409	4534410	4534411	4534412	4534433	4534434	4534435	4534436
4534437	4534438	4534439	4534440	4534472	4534474	4534475	4535349	4535425	4535426	4535427	4535429	4535430
4535431	4535432	4535433	4535434	4535435	4535436	4535437	4535438	4535439	4535440	4535441	4535442	4535443
4535444	4535445	4535446	4535447	4535448	4535449	4535450	4535451	4535452	4535453	4535454	4535455	4535456
4535457	4535458	4535459	4535460	4535461	4535462	4535463	4535464	4535465	4535466	4535467	4535468	4535469
4535470	4535471	4535472	4535473	4535474	4535475	4535476	4535477	4535478	4535479	4535480	4535481	4535482
4535483	4535484	4535485	4535486	4535487	4535488	4535490	4535491	4535492	4535493	4535494	4535495	4535496
4535497	4537453	4537454	4537455	4537456	4537457	4537458	4537502	4537549	4537550	4537551	4537552	4537553
4537554	4537555	4537556	4537557	4537558	4537559	4537560	4537561	4537567	4537570	4537573	4537574	4537575
4537576	4537577	4537578	4537581	4537582	4537583	4537584	4537585	4537586	4537587	4537588	4537589	4537590
4537591	4537592	4537594	4537596	4537597	4537598	4537599	4537600	4537601	4537602	4537603	4537604	4537605
4537606	4537607	4537608	4537609	4537610	4537611	4537612	4537613	4537614	4537615	4537616	4537617	4537618
4537619	4537620	4537621	4537622	4537643	4537653	4537654	4537655	4537656	4537657	4537658	4537659	4537660
4537661	4537662	4537665	4537666	4537668	4537669	4537671	4537673	4537675	4537677	4537682	4537683	4537684
4537691	4541930	4541931	4608057	4704838	4704839	4732069	4956633	4956634	5014276	5014277	5184881	5184882
5271933	5271934	5327037	5327038	5523885	5523886	5531058	5531059	5578532	5578533	5578534	5663298	5663299
5663300	5663301	5901500	5901502	6021854	6021855	6021856	6057351	6085884	6085885	6085886	PC-09571	PC-09576
PC-09577	PC-09578	PC-09581	PC-09582	PC-09583	PC-09587	PC-28235	PC-28236	PC-28237	PC-28239	PC-28243	PC-35951	



Legend

- Zone
- Lot boundary
- Lot number
- Hydrography
- Highway
- Rue Street name

The zone corresponds to a circle having a radius of 1 000 metres, extending outward from Du Quartier Station, whose location is described in the reference project transmitted to the Authority by the Caisse de dépôt et placement du Québec on 23 November 2017.

The zone delineation is adjusted to exclude any immovable in an agricultural zone within the meaning of the Act respecting the preservation of agricultural land and agricultural activities (CQLR, chapter P-41.1).

Location of Du Quartier Station
 X : 309994,852771
 Y : 5034109,78535
 (NAD 83, MTM8)

Date	Description	Version	Prepared by
18-03-19	Annex B	2	SB

Project:
BY-LAW RESPECTING TRANSPORTATION DUES REGARDING THE RÉSEAU EXPRESS MÉTROPOLITAIN

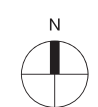
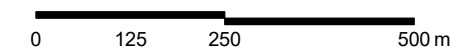
Title :
Annex B
ZONE 19: Du Quartier Station

Sources:
 - Cadastre: © Gouvernement du Québec, v2017-09-28
 - REM Stations: © CDPO-Infra, reference project transmitted on 2017-11-23

Projection: MTM 8 (Nad 83)

Scale:

1:10000



2700866	2700868	2700871	2700873	2700874	2700875	2700876	2700877	2700886	2700952	2700953	2700984	2700985
2700986	2700987	2700988	2700989	2700991	2701060	2701061	2701062	2701063	2701065	2701890	2701903	2701904
2701905	2701906	2701907	2701908	2701909	2701910	2701911	2701912	2701913	2701914	2701915	2701916	2701917
2701918	2701919	2701920	2701929	2701930	2701931	2701932	2701934	2701935	2701936	2701937	2701938	2701939
2701940	2701941	2701942	2701943	2701944	2701945	2701946	2701947	2701948	2701949	2701950	2701951	2701952
2701953	2701954	2701955	2701956	2701957	2701958	2701959	2701960	2701961	2701962	2701963	2701964	2701965
2701966	2701967	2701968	2701969	2701970	2701971	2701972	2701973	2701974	2701975	2701976	2701977	2701980
2701981	2701982	2701983	2701984	2701985	2701989	2701990	2701992	2701996	2701997	2701998	2701999	2702000
2702001	2702002	2702003	2702004	2702005	2702007	2702008	2702009	2702010	2702011	2702012	2702013	2702018
2702059	2702060	2702061	2702062	2702063	2702064	2702065	2702066	2702067	2702068	2702069	2702070	2702071
2702074	2702075	2702120	2702121	2702122	2702125	2702127	2702132	2702224	2702225	2702226	2702227	2702242
2702247	2702253	2704350	2704741	2704742	2704743	2704744	2704745	2704746	2704747	2704748	2704749	2704750
2704751	2704752	2704753	2704762	2704763	2704764	2704765	2704766	2704767	2704768	3255297	3255298	3255299
3255300	3255314	3255317	3255318	3255319	3255320	3255321	3255322	3255323	3255324	3255325	3255326	3255327
3255328	3255329	3255330	3255331	3255332	3255333	3255334	3255335	3255336	3255337	3255338	3255339	3255340
3255341	3255342	3255343	3255344	3255345	3255346	3255347	3255348	3255349	3255350	3255351	3255352	3255353
3255354	3255355	3255356	3255357	3255358	3255366	3255392	3255400	3255406	3255427	3255428	3255429	3255430
3255431	3255432	3255433	3255434	3255435	3255436	3255437	3255438	3255439	3255440	3255441	3255442	3255443
3255444	3255445	3255446	3255447	3255448	3255449	3255450	3255451	3255452	3255453	3255454	3255455	3255456
3255457	3255458	3255459	3255460	3255487	3255488	3255489	3255490	3255506	3255507	3255511	3255516	3255517
3255518	3266156	3266159	3266160	3266161	3266167	3266174	3266176	3266177	3291731	3291732	3291735	3291736
3291766	3349822	3349823	3349827	3349833	3349835	3349840	3349841	3349856	3349857	3349858	3349859	3349860
3349861	3349862	3349863	3349864	3349865	3349866	3349867	3349868	3349869	3349870	3349871	3349872	3349873
3349874	3349875	3349876	3349877	3349878	3349879	3349880	3349881	3349882	3349883	3349884	3349885	3349886
3349887	3349888	3349889	3349890	3349891	3349892	3349893	3349894	3349898	3349899	3349900	3349901	3349902
3349903	3349904	3349905	3349906	3349907	3349908	3349909	3349910	3349911	3349912	3349913	3349914	3349915
3349916	3349917	3349918	3349919	3349920	3349921	3349922	3349923	3349924	3349925	3349926	3349927	3349928
3349929	3349930	3349931	3349932	3349933	3349934	3349935	3349936	3349937	3349938	3349939	3349940	3349941
3349942	3349943	3349944	3349945	3349946	3402715	3402716	3402717	3402718	3402719	3402720	3402746	3402748
3402749	3402751	3402768	3402769	3402770	3415316	3415317	3415319	3415322	3418019	3418020	3418021	3418022
3418023	3418024	3418025	3418026	3418027	3418028	3418029	3418030	3418031	3418032	3418033	3418034	3418035
3418036	3418037	3418038	3418039	3418040	3418041	3418042	3418043	3418044	3418045	3418048	3418049	3418050
3418051	3418052	3418053	3418054	3418055	3418056	3418057	3418058	3418059	3418060	3418061	3418066	3418348
3418349	3418350	3418351	3418352	3418353	3418354	3418355	3418356	3418357	3418358	3418436	3418437	3418438
3418439	3418440	3418441	3418442	3418443	3418444	3418445	3418446	3418447	3418448	3418452	3418453	3418454
3418455	3418456	3418457	3418458	3418459	3418460	3418461	3418462	3418463	3418464	3418465	3418466	3418467
3418468	3418469	3418470	3438735	3487203	3526164	3526165	3526166	3578921	3585051	3593147	3620160	3620170
3620171	3630510	3630521	3631427	3631428	3631429	3631430	3631431	3631432	3631433	3631434	3631435	3631436
3631437	3631438	3631439	3631440	3631441	3631442	3631443	3631444	3631445	3631446	3631447	3631448	3631449
3631450	3631451	3631452	3631453	3631454	3631455	3631456	3631457	3631458	3631459	3631460	3631461	3631462
3631463	3631464	3631465	3631466	3636593	3636594	3637309	3637310	3637311	3637312	3651723	3651724	3651725
3651726	3651727	3651728	3651729	3651730	3651731	3651732	3651733	3651734	3651735	3651736	3651737	3651738
3651739	3651751	3651754	3651755	3651756	3651757	3651766	3651767	3651768	3651769	3651770	3651771	3651772
3651773	3651774	3651775	3651776	3651777	3651778	3651779	3651780	3651781	3651782	3651783	3651784	3651785
3651786	3651787	3651788	3651789	3651790	3651791	3651792	3651793	3651794	3651795	3651796	3651797	3651798
3651799	3651800	3651801	3651802	3651803	3651808	3651809	3651810	3651811	3651812	3652947	3653254	3653255
3653256	3653435	3653436	3653892	3685356	3685357	3705715	3705716	3706063	3706065	3706197	3776313	3776314
3899510	3905317	3905318	3907095	3932584	3932818	3935443	3935444	3940861	3974017	3985397	4063503	4089111
4089113	4092629	4092630	4105147	4196295	4205904	4205905	4205907	4205913	4205915	4205917	4221476	4221477

For information only, the lots that are wholly or partly situated in the zone of Du Quartier Station, according to the graphic matrix of the cadastre updated on 28 September 2017, are listed in the following table.

Every lot that is wholly or partly situated in the zone at the time the permit is issued must be considered, even though it does not appear in this table. The municipality is responsible for determining whether a lot is situated in the zone, according to the most up-to-date version of the cadastre.

Whether work is subject to the transportation dues will be determined at the time the permit is issued, according to the location in the zone of the building covered by the work.

4381059	4381062	4381064	4381065	4381066	4381071	4381072	4381073	4386559	4386570	4386790	4386791	4386792
4386793	4386794	4387847	4387848	4387849	4388004	4388005	4388006	4388007	4388585	4426079	4437131	4489228
4546227	4546229	4570894	4654688	4654689	4654690	4654691	4654692	4654693	4654694	4654695	4654696	4717523
5211327	5216544	5321913	5321914	5422007	5422008	5422009	5423312	5423313	5477496	5479132	5521934	5521941
5521942	5648433	5648436	5648440	5648441	5667402	5667403	5667404	5667406	5667407	5667408	5667409	5667410
5667411	5667412	5667413	5667414	5667415	5667416	5667417	5667418	5667419	5667420	5667421	5667422	5667423
5667426	5667427	5667428	5667429	5667431	5667432	5667435	5667436	5667444	5667445	5667454	5908718	6034804
6034806	6034807	6034808	6052495	6055741	PC-14920	PC-18665	PC-20077	PC-20829	PC-21403	PC-21689	PC-21858	PC-21900
PC-21987	PC-22034	PC-22085	PC-22139	PC-22302	PC-22303	PC-22415	PC-22585	PC-22669	PC-23306	PC-23325	PC-23459	PC-23460
PC-23621	PC-23836	PC-23945	PC-23946	PC-25764	PC-25776	PC-26446	PC-27999	PC-28102	PC-39048			



Legend

- Zone
- Lot boundary
- Lot number
- Hydrography
- Highway
- Rue Street name

The zone corresponds to a circle having a radius of 1 000 metres, extending outward from Rive-Sud Station, whose location is described in the reference project transmitted to the Authority by the Caisse de dépôt et placement du Québec on 23 November 2017.

The zone delineation is adjusted to exclude any immovable in an agricultural zone within the meaning of the Act respecting the preservation of agricultural land and agricultural activities (CQLR, chapter P-41.1).

Location of Rive-Sud Station
 X : 310287,984592
 Y : 5033125,45991
 (NAD 83, MTM8)

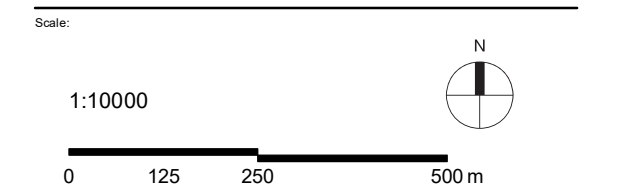
Date	Description	Version	Prepared by
18-03-19	Annex B	2	SB

Project:
BY-LAW RESPECTING TRANSPORTATION DUES REGARDING THE RÉSEAU EXPRESS MÉTROPOLITAIN

Title :
Annex B
ZONE 20: Rive-Sud Station

Sources:
 - Cadastre: © Gouvernement du Québec, v2017-09-28
 - REM Stations: © CDPO-Infra, reference project transmitted on 2017-11-23

Projection: MTM 8 (Nad 83)



2702125	2702242	2704350	3349833	3349835	3415322	3438735	3487203	3584341	3585051	3620160	3620170	3620171
3637309	3637310	3637311	3637312	3644195	3644197	3706063	3706065	3706197	3760921	3776313	3776314	3899510
3907095	3935443	3935444	3985397	4046348	4046349	4063503	4546227	5321913	5321914	5477496	5479132	5521934
5521935	5521937	5521938	5521940	5521941	5521942	PC-18665	PC-28102					

For information only, the lots that are wholly or partly situated in the zone of Rive-Sud Station, according to the graphic matrix of the cadastre updated on 28 September 2017, are listed in the following table.

Every lot that is wholly or partly situated in the zone at the time the permit is issued must be considered, even though it does not appear in this table. The municipality is responsible for determining whether a lot is situated in the zone, according to the most up-to-date version of the cadastre.

Whether work is subject to the transportation dues will be determined at the time the permit is issued, according to the location in the zone of the building



Legend

- Zone
- Lot boundary
- Lot number
- Hydrography
- Highway
- Rue Street name

The zone corresponds to a circle having a radius of 1 000 metres, extending outward from Sainte-Anne-De-Bellevue Station, whose location is described in the reference project transmitted to the Authority by the Caisse de dépôt et placement du Québec on 23 November 2017.

Location of Sainte-Anne-De-Bellevue Station
 X: 272545,211384
 Y : 5032353,76643
 (NAD 83, MTM8)

Date	Description	Version	Prepared by
18-03-19	Annex B	2	SB

Project:
BY-LAW RESPECTING TRANSPORTATION DUES REGARDING THE RÉSEAU EXPRESS MÉTROPOLITAIN

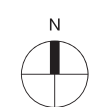
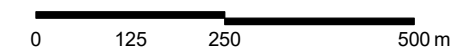
Title :
Annex B
ZONE 21: Sainte-Anne-De-Bellevue Station

Sources:
 - Cadastre: © Gouvernement du Québec, v2017-09-28
 - REM Stations: © CDPO-Infra, reference project transmitted on 2017-11-23

Projection: MTM 8 (Nad 83)

Scale:

1:10000



Format: 11x17 Sheet no: 21/26

1416442	1416953	1557305	1557417	1557421	1557422	1557444	1557449	1557462	1557468	1557470	1557471	1557506
1557577	1557578	1557579	1557581	1557583	1557587	1557594	1557614	1557615	1557745	1557750	1557811	1557812
1557813	1557817	1557829	1557877	1557878	1557885	1557946	1558070	1558071	1558072	1558095	1558166	1558170
1558171	1558172	1558173	1558178	1558179	1558224	1558225	1558226	1558227	1558232	1558233	1558299	1558300
1558301	1558302	1558304	1558308	1558310	1558389	1558391	1558392	1558394	1558395	1558396	1558397	1558404
1558409	1558410	1558432	1558433	1558434	1558435	1558436	1558437	1558438	1558439	1558440	1558441	1558442
1558443	1558444	1558445	1558446	1558447	1558448	1558449	1558450	1558451	1558452	1558453	1558454	1558455
1558456	1558457	1558458	1558459	1558460	1558461	1558462	1558463	1558464	1558465	1558466	1558467	1558468
1558469	1558470	1558471	1558472	1558473	1558474	1558475	1558476	1558477	1558478	1558479	1558480	1558481
1558482	1558483	1558484	1558485	1558486	1558487	1558488	1558489	1558490	1558491	1558492	1558493	1558494
1558495	1558496	1558497	1558498	1558499	1558500	1558501	1558502	1558503	1558504	1558505	1558506	1558507
1558508	1558509	1558510	1558511	1558512	1558513	1558514	1558515	1558516	1558517	1558518	1558519	1558520
1558521	1558522	1558523	1558524	1558525	1558526	1558527	1558528	1558529	1558530	1558531	1558532	1558533
1558534	1558535	1558536	1558537	1558538	1558539	1558540	1558541	1558542	1558543	1558544	1558545	1558546
1558547	1558548	1558549	1558550	1558551	1558552	1558553	1558554	1558555	1558556	1558557	1558558	1558559
1558560	1558561	1558562	1558563	1558564	1558565	1558566	1558567	1558568	1558569	1558570	1558571	1558572
1558573	1558574	1558575	1558576	1558577	1558578	1558579	1558580	1558581	1558582	1558583	1558584	1558585
1558586	1558587	1558588	1558589	1558590	1558591	1558592	1558593	1558594	1558595	1558596	1558597	1558598
1558599	1558600	1558601	1558602	1558603	1558604	1558605	1558606	1558607	1558608	1558609	1558610	1558611
1558612	1558613	1558614	1558615	1558616	1558617	1558618	1558619	1558620	1558621	1558622	1558623	1558624
1558625	1558626	1558627	1558628	1558629	1558630	1558631	1558632	1558633	1558634	1558635	1558636	1558637
1558638	1558639	1558640	1558641	1558642	1558643	1558644	1558645	1558646	1558647	1558648	1558649	1558650
1558651	1558652	1558653	1558654	1558655	1558656	1558657	1558658	1558659	1558660	1558661	1558662	1558663
1558664	1558665	1558666	1558667	1558668	1558669	1558848	1558849	1558915	1558978	1558984	1558994	1558995
1558996	1559076	1559079	1559080	1559082	1559083	1559086	1559088	1559089	1559090	1559091	1559092	1559093
1559094	1559095	1559096	1559097	1559098	1559099	1559281	1559282	1559283	1559284	1559360	1559361	1559366
1559368	1559374	1559375	1559376	1559377	1559378	1559379	1559450	1559451	1559452	1559454	1559456	1559462
1559470	1559471	1559474	1559475	1559476	1559478	1559479	1559480	1559483	1559484	1559485	1559489	1559490
1559492	1559493	1559494	1559495	1559496	1559497	1559498	1559499	1559502	1559503	1559530	1559531	1559534
1559651	1559663	1559664	1559671	1559738	1559739	1559740	1559781	1559782	2815725	3086079	3086080	3111776
3157712	3157713	3365408	3374243	3374244	3550149	3580473	3627845	3745069	3756693	3756694	3782014	3782015
3882784	4127933	4207870	4247134	4247135	4310107	4879073	4879074	5853664	5853665			

For information only, the lots that are wholly or partly situated in the zone of Sainte-Anne-De-Bellevue Station, according to the graphic matrix of the cadastre updated on 28 September 2017, are listed in the following table.

Every lot that is wholly or partly situated in the zone at the time the permit is issued must be considered, even though it does not appear in this table. The municipality is responsible for determining whether a lot is situated in the zone, according to the most up-to-date version of the cadastre.

Whether work is subject to the transportation dues will be determined at the time the permit is issued, according to the location in the zone of the building covered by the work.

Legend

- Zone
- Lot boundary
- 1234567 Lot number
- Hydrography
- Highway
- Rue Street name

Zone delineation to be determined.

Location of Kirkland Station:
To be determined

18-03-19	Annex B	2	SB	
Date	Description	Version	Prepared by	

Project:

**BY-LAW RESPECTING TRANSPORTATION DUES
REGARDING THE RÉSEAU EXPRESS MÉTROPOLITAIN**

Title :

Annex B

ZONE 22: Kirkland Station

Sources: - Cadastre: © Gouvernement du Québec, v2017-09-28
- REM Stations: © CDPQ-Infra, reference project transmitted on 2017-11-23

Projection: MTM 8 (Nad 83)

Scale:

1:10000

0 125 250 500 m





Legend

- Zone
- Lot boundary
- Lot number
- Hydrography
- Highway
- Rue Street name

The zone corresponds to a circle having a radius of 1 000 metres, extending outward from Pointe-Claire Station, whose location is described in the reference project transmitted to the Authority by the Caisse de dépôt et placement du Québec on 23 November 2017.

Location of Pointe-Claire Station
 X : 278568,057508
 Y : 5035606,62369
 (NAD 83, MTM8)

Date	Description	Version	Prepared by
18-03-19	Annex B	2	SB

Project:
BY-LAW RESPECTING TRANSPORTATION DUES REGARDING THE RÉSEAU EXPRESS MÉTROPOLITAIN

Title :
Annex B
ZONE 23: Pointe-Claire Station

Sources:
 - Cadastre: © Gouvernement du Québec, v2017-09-28
 - REM Stations: © CDPO-Infra, reference project transmitted on 2017-11-23

Projection: MTM 8 (Nad 83)

Scale:

1:10000

0 125 250 500 m

Format: 11x17 Sheet no: 23/26



1457527	1457537	1457538	1457539	1457540	1457541	1457542	1457543	1457544	1457553	1457554	1457555	1457556
1457557	1457558	1457559	1457560	1457561	1457562	1457563	1457564	1457565	1457566	1457567	1457568	1457569
1457570	1457571	1457573	1457574	1457575	1457576	1457577	1457578	1457579	1457580	1457581	1457582	1457583
1457584	1457585	1457586	1457587	1457588	1457589	1457590	1457591	1457592	1457593	1457594	1457595	1457596
1457597	1457598	1457599	1457600	1457601	1457602	1457603	1457604	1457605	1457606	1457607	1457608	1457609
1457610	1457611	1457612	1457907	1458227	1458228	1458229	1458294	1458295	1458296	1458297	1458298	1458299
1458300	1458301	1458302	1458303	1458304	1458305	1458307	1458308	1458309	1458310	1458371	1458372	1458373
1458374	1458375	1458376	1458377	1458378	1458379	1458380	1458381	1458382	1458383	1458384	1458385	1458386
1458387	1458388	1458389	1458390	1458391	1458392	1458393	1458394	1458909	1458910	1458911	1458912	1458913
1458914	1458915	1458916	1458917	1458918	1458919	1458920	1458921	1458922	1458923	1458924	1458925	1458926
1458927	1458928	1458929	1458930	1458931	1458932	1458933	1458934	1458936	1458938	1458939	1458941	1458942
1458943	1458944	1459023	1459024	1459025	1459026	1459027	1459028	1459029	1459030	1459031	1459032	1459033
1459034	1459035	1459036	1459037	1459038	1459039	1459040	1459041	1459042	1459043	1459044	1459045	1459046
1459047	1459048	1459049	1459050	1459056	1459060	1459063	1459126	1459127	1459128	1459129	1459130	1459131
1459132	1459133	1459134	1459135	1459136	1459137	1459138	1459139	1459140	1459141	1459142	1459143	1459144
1459146	1459148	1459149	1459150	1459151	1459153	1459154	1459156	1459220	1459221	1459222	1459223	1459224
1459225	1459227	1459228	1459230	1459232	1459233	1459234	1459236	1459237	1459302	1459303	1459304	1459305
1459307	1459308	1459309	1459310	1459311	1459312	1459313	1459360	1459361	1459362	1459363	1459364	1459680
1459693	1460208	1460555	1460698	1460699	1460700	1460702	1460708	1460709	1460710	1460711	1460713	1460714
1460843	1460953	1993219	1993276	1993309	1993796	1993838	1993841	1993842	1993843	1993844	1993848	1993855
1993856	1993857	1993858	1993859	1993860	1993881	1993885	1993886	1993887	1993888	1993889	1993890	1993891
1993892	1994256	1994257	1994258	1994432	1994433	1994481	1994523	1994529	1994531	1994534	1994535	1994574
1994576	1994577	1994582	1994583	1994588	1994589	1994590	1994591	1994592	1994593	1994594	1994595	1994596
1994597	1995036	1995037	1995038	1995039	1995040	1995041	1995042	1995043	1995044	1995045	1995046	1995047
1995048	1995049	1995050	1995051	1995052	1995053	1995054	1995055	1995056	1995060	1995061	1995062	1995063
1995064	1995065	1995066	1995067	1995068	1995069	1995070	1995071	1995072	1995073	1995074	1995075	1995076
1995077	1995078	1995079	1995080	1995081	1995082	1995085	1995086	1995087	1995088	1995089	1995090	1995091
1995092	1995093	1995094	1995095	1995096	1995097	1995098	1995099	1995100	1995101	1995102	1995103	1995104
1995105	1995106	1995107	1995108	1995109	1995110	1995111	1995112	1995113	1995114	1995115	1995116	1995117
2240573	2240574	2240575	2240576	2240577	2240578	2240580	2240731	2240732	2240805	2240821	2240824	2525955
2525957	2525961	2525966	2525967	2525993	2525994	2526010	2526011	2526012	2526013	2526014	2526015	2526016
2526017	2526018	2526019	2526021	2526022	2526023	2526024	2526025	2526026	2526027	2526028	2526029	2526030
2526032	2526033	2526034	2526035	2526036	2526037	2526038	2526039	2526040	2526041	2526043	2526044	2526045
2526046	2526047	2526048	2526049	2526050	2526051	2526052	2526054	2526055	2526056	2526057	2526058	2526059
2526060	2526061	2526062	2526063	2526065	2526066	2526067	2526068	2526069	2526070	2526071	2526072	2526073
2526074	2526076	2526077	2526078	2526079	2526080	2526081	2526082	2526083	2526084	2526085	2526087	2526088
2526089	2526090	2526091	2526092	2526094	2526105	2526106	2526107	2526108	2526110	2526111	2526112	2526113
2526114	2526115	2526116	2526117	2526118	2526119	2526121	2526122	2526123	2526124	2526125	2526126	2526127
2526128	2526129	2526130	2526132	2526133	2526134	2526135	2526136	2526137	2526138	2526139	2526140	2526141
2526143	2526144	2526145	2526146	2526147	2526148	2526149	2526150	2526151	2526152	2526154	2526155	2526156
2526157	2526158	2526159	2526160	2526161	2526162	2526163	2526165	2526166	2526167	2526168	2526169	2526170
2526171	2526172	2526177	2526178	2526223	2526225	2526226	2526227	2526269	2526270	2526271	2526272	2526273
2526274	2526276	2526277	2526278	2526279	2526280	2526281	2526282	2526283	2526284	2526285	2526287	2526288
2526289	2526290	2526291	2526292	2526293	2526554	2526555	2526556	2526557	2526558	2526559	2526560	2526561
2526562	2526563	2526565	2526566	2526567	2526568	2526569	2526570	2526571	2526572	2526573	2526574	2526576
2526577	2526578	2526579	2526580	2526581	2526582	2526583	2526584	2526585	2526587	2526588	2526589	2526590
2526591	2526592	2526593	2526594	2526595	2526596	2526598	2526599	2526600	2526601	2526602	2526603	2526604
2526605	2526606	2526607	2526609	2526610	2526611	2526612	2526613	2526614	2526615	2526616	2526617	2526618
2526620	2526621	2526622	2526623	2526624	2526625	2526626	2526627	2526628	2526629	2526631	2526632	2526633

For information only, the lots that are wholly or partly situated in the zone of Pointe-Claire Station, according to the graphic matrix of the cadastre updated on 28 September 2017, are listed in the following table.

Every lot that is wholly or partly situated in the zone at the time the permit is issued must be considered, even though it does not appear in this table. The municipality is responsible for determining whether a lot is situated in the zone, according to the most up-to-date version of the cadastre.

Whether work is subject to the transportation dues will be determined at the time the permit is issued, according to the location in the zone of the building covered by the work.

2611363	2611364	2611365	2611366	2611367	2611368	2611369	2611370	2611371	2611372	2611373	2676425	2676426
2754515	3105040	3540616	3540617	3560622	3563385	3563386	3563387	3563388	3563389	3563390	3563391	3563392
3563393	3563394	3563395	3563396	3574451	3574452	3574453	3574454	3574455	3574456	3574457	3574458	3574459
3574460	3574461	3574462	3574463	3574464	3574465	3574466	3574467	3574468	3574469	3632712	3632714	3632716
3632717	3632718	3632719	3686939	3686940	3686941	3686942	3686943	3686944	3801432	3801433	3882306	3882311
3882312	3882313	3882314	3882315	3882316	3882317	3882318	3882319	3882320	3882321	3913230	3981675	4045562
4045563	4045564	4045565	4045566	4045567	4045568	4045569	4045570	4045571	4045572	4045573	4045574	4045575
4118457	4118458	4118459	4118460	4118461	4118462	4118463	4118464	4118465	4118466	4118467	4118489	4158371
4158372	4158373	4158374	4158375	4158376	4158377	4158378	4158379	4158380	4158381	4158382	4158383	4158384
4158385	4158386	4158387	4158388	4158389	4158390	4158391	4158392	4158393	4158394	4158395	4158396	4158397
4158398	4158399	4158400	4158401	4158402	4158403	4158404	4158405	4158406	4158407	4158408	4158409	4158410
4158411	4158412	4158413	4158414	4158415	4158416	4158417	4158418	4158419	4158420	4158421	4158422	4158423
4158424	4158425	4158426	4158427	4158428	4158429	4158430	4158431	4158432	4158433	4158434	4158435	4213256
4213257	4213258	4213259	4213260	4213261	4213262	4213263	4213264	4213265	4213266	4213267	4213268	4213269
4213270	4213271	4228466	4333148	4335553	4335554	4345400	4345401	4528450	4528451	4868328	4914209	4946753
4946754	4946755	4946756	4946757	4946758	4946759	4946760	4946761	4946762	4946763	4946764	4946765	4946766
4946767	4946768	4946769	4946770	4946771	4946772	4946773	4946774	4946775	4946776	4946777	4946778	4946779
4946780	4946782	4966542	4966543	4966544	4966545	4966546	4966547	4966548	4966549	4966550	4966551	4966552
4966553	4966554	4966555	4966556	4966557	4966558	4966559	4966560	4966561	4966562	4966563	4966564	4966565
4966566	4966567	4966568	4966569	4975246	5086737	5086738	5086739	5086740	5086741	5086742	5086743	5086744
5086745	5086746	5086747	5086748	5086749	5086750	5102343	5242316	5242317	5252420	5252421	5279349	5285070
5598993	5644240	5644241	5644242	5644243	5644244	5648490	5713774	5713775	5722389	5722390	5722391	5788932
5856120	5856121	5856122	5856123	PC-08110	PC-18075	PC-18568	PC-33406	PC-36991	PC-37542	PC-37628	PC-39183	



Legend

- Zone
- Lot boundary
- Lot number
- Hydrography
- Highway
- Rue Street name

The zone corresponds to a circle having a radius of 1 000 metres, extending outward from Des Sources Station, whose location is described in the reference project transmitted to the Authority by the Caisse de dépôt et placement du Québec on 23 November 2017.

Location of Des Sources Station
 X : 282040,665643
 Y : 5037504,90117
 (NAD 83, MTM8)

Date	Description	Version	Prepared by
18-03-19	Annex B	2	SB

Project:
BY-LAW RESPECTING TRANSPORTATION DUES REGARDING THE RÉSEAU EXPRESS MÉTROPOLITAIN

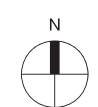
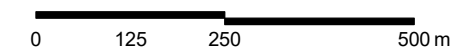
Title :
Annex B
ZONE 24: Des Sources Station

Sources: - Cadastre: © Gouvernement du Québec, v2017-09-28
 - REM Stations: © CDPO-Infra, reference project transmitted on 2017-11-23

Projection: MTM 8 (Nad 83)

Scale:

1:10000



1521987	1521988	1521989	1521990	1521991	1521992	1521993	1521994	1521995	1521996	1521997	1521998	1521999
1522000	1522001	1522002	1522003	1522004	1522005	1522006	1522007	1522008	1522009	1522010	1522011	1522012
1522287	1523019	1523021	1523046	1523048	1523051	1523052	1523053	1523054	1523055	1523058	1523059	1523060
1523061	1523062	1523067	1523068	1523069	1523071	1523077	1523079	1523080	1523081	1523082	1523083	1523084
1523085	1523089	1523095	1523098	1523099	1523100	1523756	1523758	1523762	1523763	1523764	1523766	1523767
1523768	1524387	1524390	1524391	1524392	1524393	1524394	1524397	1524400	1524731	1524734	1524736	1524737
1524738	1525276	1525282	1525283	1525284	1525285	1525297	1525300	1525306	1525309	1525314	1525318	1525320
1525325	1525326	1525327	1525328	1525329	1525335	1525343	1525346	1525370	1525464	1525465	1525466	1525467
1525468	1525474	1763035	1763036	1763039	1763040	1763044	1763045	1763046	1763050	1763055	1763056	1763057
1763058	1763061	1763062	1763063	1763066	1763067	1763082	1763084	1763086	1763089	1766607	2260291	2260292
2260293	2260294	2260295	2260296	2260297	2260298	2260300	2260301	2260302	2260610	2260931	2261187	2261198
2262053	2262242	2262244	2262245	2262246	2262247	2262248	2262249	2262250	2262251	2262266	2262267	2262268
2262365	2262376	2262387	2262487	2262498	2262692	2262693	2262694	2262695	2262696	2262697	2262699	2262700
2262949	2262950	2262951	2262952	2262955	2262989	2508179	2526729	2526731	2526808	2526819	2526821	2526822
2526823	2526917	2526928	2526929	2526933	2526934	2526935	2526946	2526971	2526973	2526977	2526978	2526979
2526989	2526990	2526991	2526992	2526993	2528003	2528004	2528007	2528009	2528013	2528014	2528015	2528017
2528018	2528021	2528022	2528042	2528200	2528201	2528203	2528204	2528214	2528215	2528216	2528217	2528228
2528229	2528231	2528232	2528233	2528235	2528236	2528237	2528238	2528239	2528370	2528371	2528377	2528378
2528857	2528859	2528861	2528864	2528865	2528866	2528967	2528968	2528969	2528970	2528971	2528972	2528974
2528979	2528981	2528982	2528983	2528987	2528988	2529029	2529032	2529034	2529035	2529038	2529039	2529040
2529042	2529043	2529044	2529045	2529046	2529047	2529048	2529049	2529050	2529053	2529499	2529500	2529728
2529730	2530550	2530555	2530814	2530815	2530816	2530818	2530819	2531201	2531202	2531203	2531204	2531205
2531206	2691967	2691968	2691969	2691970	2806776	2806826	2806836	2973237	2973238	3002888	3002889	3104588
3104589	3415583	3415584	3621069	3621070	3916580	3916581	4022238	4269793	4269794	4521773	5002500	5002501
5002502	5491750	5491751	5599104	5838802	5838803	PC-12381	PC-27444	PC-38544				

For information only, the lots that are wholly or partly situated in the zone of Des Sources Station, according to the graphic matrix of the cadastre updated on 28 September 2017, are listed in the following table.

Every lot that is wholly or partly situated in the zone at the time the permit is issued must be considered, even though it does not appear in this table. The municipality is responsible for determining whether a lot is situated in the zone, according to the most up-to-date version of the cadastre.

Whether work is subject to the transportation dues will be determined at the time the permit is issued, according to the location in the zone of the building covered by the work.



Legend

- Zone
- Lot boundary
- Lot number
- Hydrography
- Highway
- Rue Street name

The zone corresponds to a circle having a radius of 1 000 metres, extending outward from Technoparc Saint-Laurent Station, whose location is described in the reference project transmitted to the Authority by the Caisse de dépôt et placement du Québec on 23 November 2017.

Location of Technoparc Saint-Laurent Station
 X : 284469,742259
 Y : 5037721,57935
 (NAD 83, MTM8)

Date	Description	Version	Prepared by
18-03-19	Annex B	2	SB

Project:
BY-LAW RESPECTING TRANSPORTATION DUES REGARDING THE RÉSEAU EXPRESS MÉTROPOLITAIN

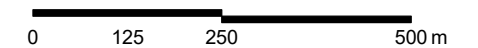
Title :
Annex B
ZONE 25: Technoparc Saint-Laurent Station

Sources:
 - Cadastre: © Gouvernement du Québec, v2017-09-28
 - REM Stations: © CDPO-Infra, reference project transmitted on 2017-11-23

Projection: MTM 8 (Nad 83)

Scale:

1:10000



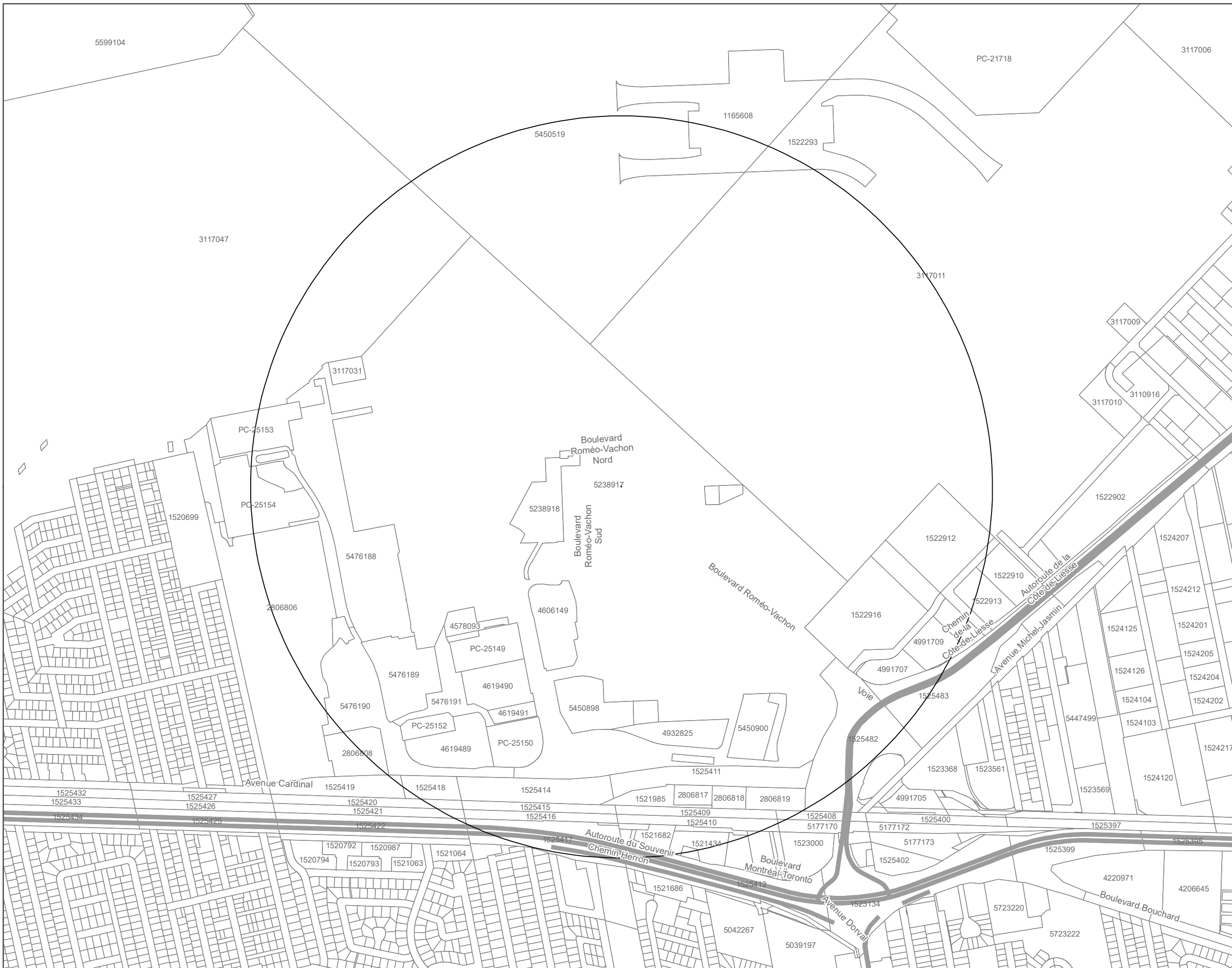
Format: 11x17 Sheet no: 25/26

1163768	1163769	1163770	1163771	1163772	1163773	1163774	1163775	1163776	1163781	1163783	1163792	1163796
1163804	1163807	1163812	1163820	1163822	1163827	1163828	1163831	1163836	1163842	1163855	1163861	1163868
1164021	1164022	1164023	1164024	1164025	1164026	1164027	1164028	1164029	1164030	1164031	1164032	1164033
1164034	1164035	1165581	1165582	1165609	1165610	1165618	1165619	1165620	1165621	1165622	1165623	1165624
1165625	1336726	1336728	1336729	1336735	1336736	1508368	1508370	1523036	1523047	1523064	1523090	1523093
1523094	1523113	1822131	2030934	2030935	2030936	2132593	2132594	2132596	2132597	2132598	2132602	2132604
2153035	2153036	2153037	2153038	2153039	2153040	2240398	2240399	2240400	2317493	2317494	2330650	2330651
2339442	2339443	2339444	2339446	2349652	2349665	2455247	2455253	2455254	2482888	2482889	2482890	2482891
2482892	2482893	2482894	2482895	2482896	2482897	2482898	2483198	2574750	2574751	2574752	2574753	2574754
2597314	2597315	2626064	2642904	2642905	2643042	2643043	2806783	2806784	2945463	2945464	3178142	3178143
3318428	3479348	3744580	3744581	4067566	4438711	4438712	4438713	4760940	4760941	4886111	4886112	4886113
4886114	4886115	4886116	4916788	4916789	5058693	5058724	5074302	5173894	5173895	5291725	5291726	5291727
5291728	5291729	5291730	5299491	5299492	5423651	5450519	5578515	5578517	5599104	5647206	5647207	5647208
5695548	5838811	5838812	PC-17481	PC-24509								

For information only, the lots that are wholly or partly situated in the zone of Technoparc Saint-Laurent Station, according to the graphic matrix of the cadastre updated on 28 September 2017, are listed in the following table.

Every lot that is wholly or partly situated in the zone at the time the permit is issued must be considered, even though it does not appear in this table. The municipality is responsible for determining whether a lot is situated in the zone, according to the most up-to-date version of the cadastre.

Whether work is subject to the transportation dues will be determined at the time the permit is issued, according to the location in the zone of the building



Legend

- Zone
- Lot boundary
- Lot number
- Hydrography
- Highway
- Rue Street name

The zone corresponds to a circle having a radius of 1 000 metres, extending outward from Aéroport Station, whose location is described in the reference project transmitted to the Authority by the Caisse de dépôt et placement du Québec on 23 November 2017.

Location of Aéroport Station
 X: 285274,83632
 Y : 5035276,63306
 (NAD 83, MTM8)

Date	Description	Version	Prepared by
18-03-19	Annex B	2	SB

Project:
BY-LAW RESPECTING TRANSPORTATION DUES REGARDING THE RÉSEAU EXPRESS MÉTROPOLITAIN

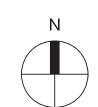
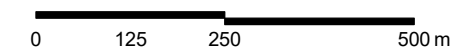
Title :
Annex B
ZONE 26: Aéroport Station

Sources:
 - Cadastre: © Gouvernement du Québec, v2017-09-28
 - REM Stations: © CDPO-Infra, reference project transmitted on 2017-11-23

Projection: MTM 8 (Nad 83)

Scale:

1:10000



1165608	1520138	1520139	1521434	1521445	1521682	1521695	1521985	1522293	1522905	1522910	1522912	1522913
1522914	1522916	1525408	1525409	1525410	1525411	1525412	1525414	1525415	1525416	1525417	1525418	1525419
1525420	1525421	1525422	1525445	1525482	1525483	1525486	1525487	1525488	2806766	2806806	2806808	2806816
2806817	2806818	2806819	3117011	3117031	3117044	3117045	3117047	4578093	4578094	4578095	4606147	4606149
4619489	4619490	4619491	4932825	4991706	4991707	4991708	4991709	5177170	5238917	5238918	5423218	5450519
5450898	5450899	5450900	5450901	5476184	5476185	5476186	5476187	5476188	5476189	5476190	5476191	PC-25149
PC-25150	PC-25152	PC-25153	PC-25154									

For information only, the lots that are wholly or partly situated in the zone of Aéroport Station, according to the graphic matrix of the cadastre updated on 28 September 2017, are listed in the following table.

Every lot that is wholly or partly situated in the zone at the time the permit is issued must be considered, even though it does not appear in this table. The municipality is responsible for determining whether a lot is situated in the zone, according to the most up-to-date version of the cadastre.

Whether work is subject to the transportation dues will be determined at the time the permit is issued, according to the location in the zone of the building covered by the work.